

**NORTH COUNTY CORRIDOR
EXPRESSWAY TRANSPORTATION AUTHORITY COMMITTEE**

ITEM: 4b.

SUBJECT:

NCC Task Update

STAFF RECOMMENDATIONS:

Information Item

FISCAL IMPACT:

None associated with information item

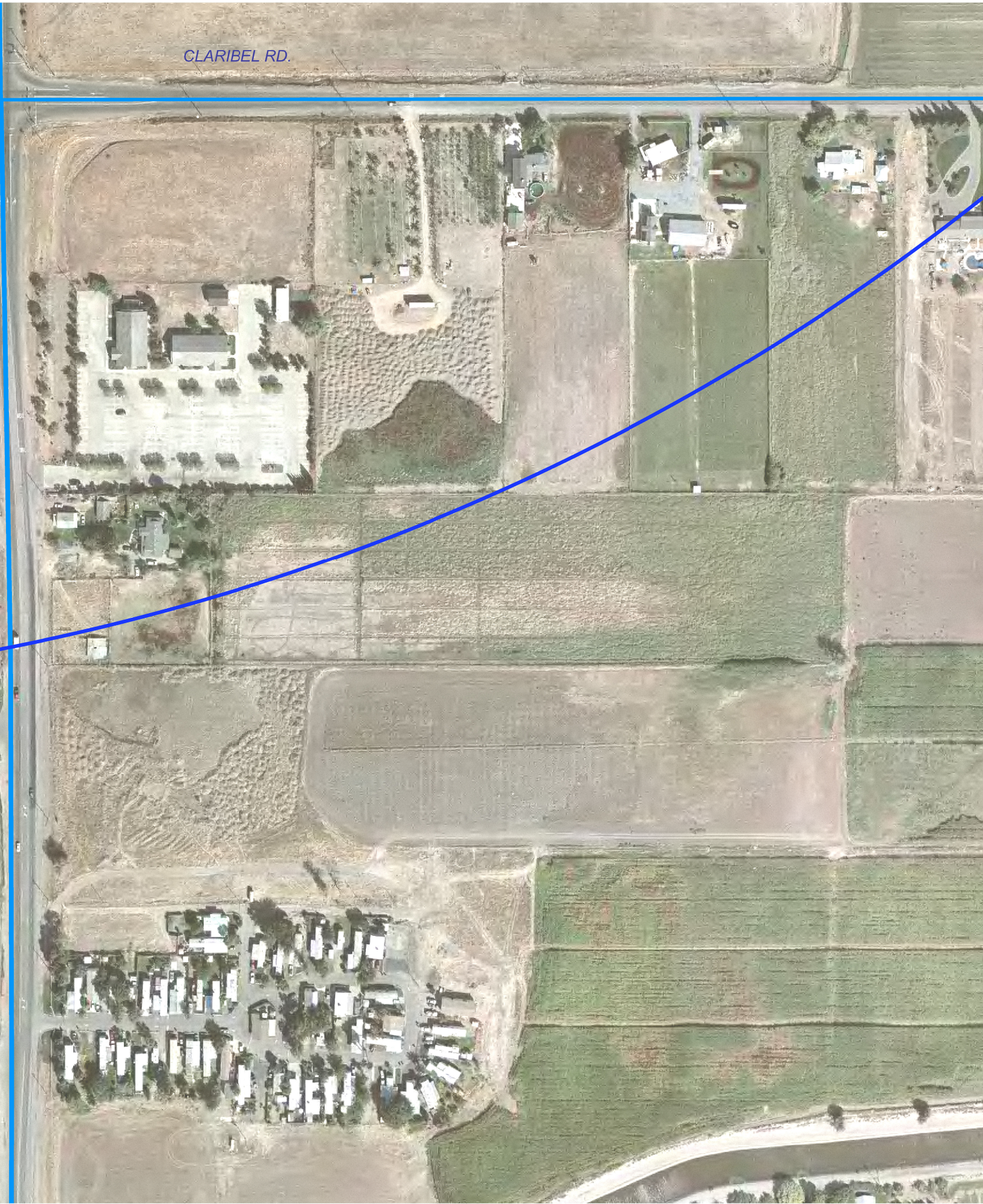
DISCUSSION:

The attached document is a summary of tasks that Jacobs Engineering is working on. Of note is that the legislative process has begun. The County's lobbyist, Don Peterson is working on amending SB 532 to propose language for the interregional designation as well as to extent the SR 108 terminus to extend to east of Oakdale.

Jacobs has also completed the aerial survey and an example is attached, as is an updated schedule.



CLAUS RD.



CLARIBEL RD.

TRAFFIC

1. Currently preparing draft year 2030 and year 2050 traffic forecasts. These will be submitted to Caltrans and JPA by April 28.
2. Once comments are made on the draft forecasts, final forecasts for JPA/CT approval will be made.
3. In consideration of the tight schedule, technical analysis will proceed with the draft forecasts and an update to the analysis (as necessary) will be based on any changes presented in the final forecasts.
4. Once the technical analysis is completed, a draft transportation system analysis report will be sent for review and comment by JPA/Caltrans.
5. Respond to comments and prepare a final report.

DESIGN

1. Identification of 2000' corridors for Route adoption completed and sent to JPA/CT for posting on Website.
2. Project Fact Sheet completed.
3. Updates provided to local agencies on preliminary alignment designs for both NCC East and West and coordination with Salida Community Plan.
4. Aerial digital terrain model completed for entire corridor.
5. Utility coordination and preliminary cost estimates begun.

ENVIRONMENTAL

1. Amended NOP issued and delivered to State Clearinghouse.
2. Technical reports for Route Adoption CEQA submitted to CT April 24.
3. Frequently Asked Question p
4. Admin Draft EIR submitted CT April 24. (Absent Chapter 2 & 3 impacts and findings)
5. Response to comments pending

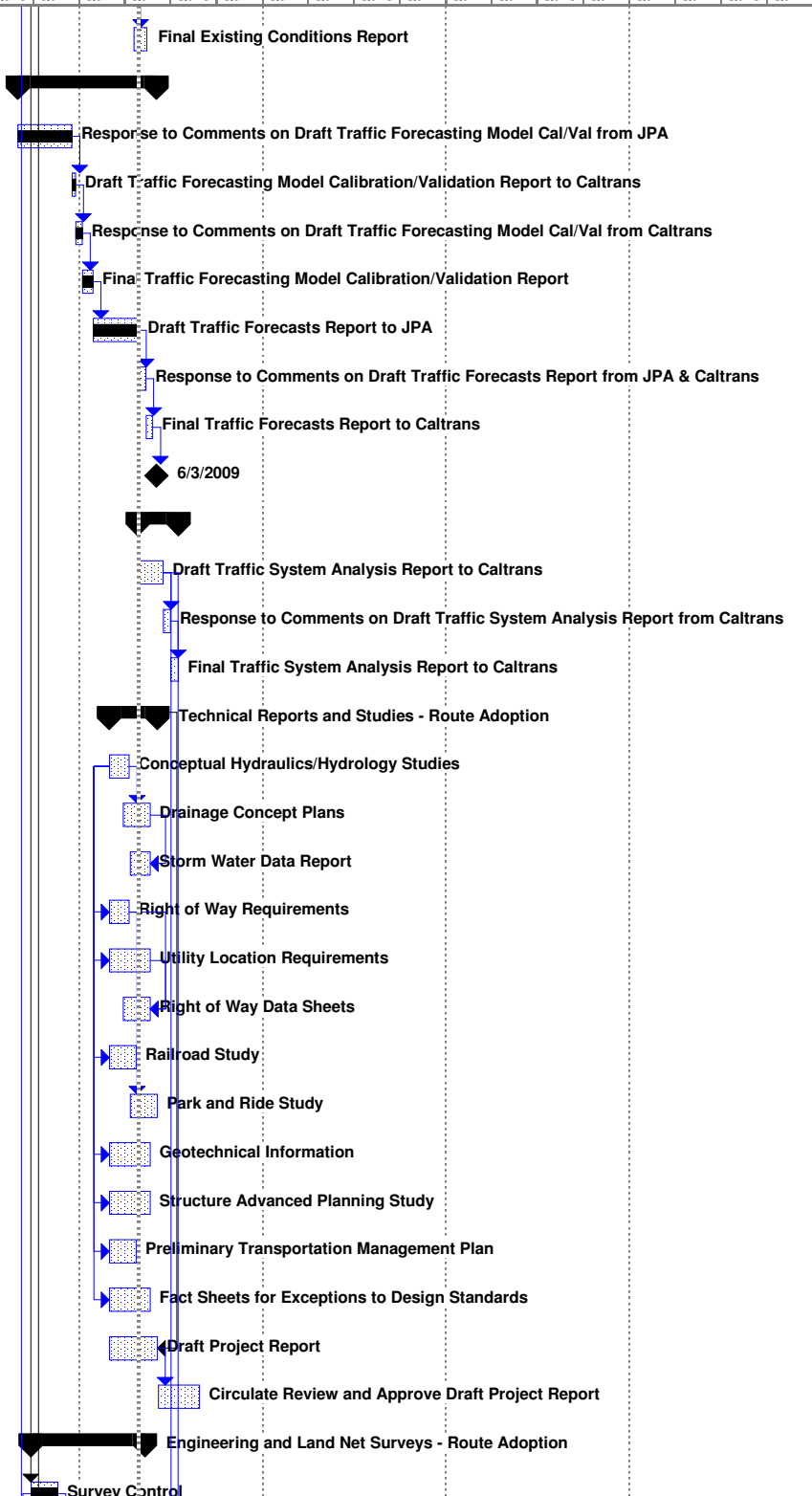
LEGISLATION

Had a conference call with Don Peterson, the lobbyist engaged for finding a legislator to carry the legislation for Interregional designation. Mr. Peterson discovered that Sen. Codgill has a bill on the floor (SB 532) related to transportation. Jacobs prepared the complete package (a cover letter to Sen. Codgill, proposed legislative languages for IRRS legislation and to fix the SR108 Route terminus to extend to east of Oakdale, etc) and was sent to the JPA Manager and the Project Manager.

SCHEDULE

See Attached

ID	Task Name	Duration	Start	Finish	% Complete	Predecessors	2008				2009				2010				2011				2012				2013			
							Qtr 1	Qtr 2	Qtr 3	Qtr 4	Qtr 1	Qtr 2	Qtr 3	Qtr 4	Qtr 1	Qtr 2	Qtr 3	Qtr 4	Qtr 1	Qtr 2	Qtr 3	Qtr 4	Qtr 1	Qtr 2	Qtr 3	Qtr 4	Qtr 1	Qtr 2	Qtr 3	Qtr 4
32	Final Existing Conditions Report	20 days	Mon 4/20/09	Fri 5/15/09	0%	31																								
33	Draft Traffic Forecasting Model Calibration/Validation Report to JPA	200 days	Mon 9/1/08	Wed 6/3/09	89%																									
34	Response to Comments on Draft Traffic Forecasting Model Cal/Val from JPA	80 days	Mon 9/1/08	Wed 12/17/08	100%																									
35	Draft Traffic Forecasting Model Calibration/Validation Report to Caltrans	5 days	Thu 12/18/08	Wed 12/24/08	100%	34																								
36	Response to Comments on Draft Traffic Forecasting Model Cal/Val from Caltrans	10 days	Thu 12/25/08	Wed 1/7/09	100%	35																								
37	Final Traffic Forecasting Model Calibration/Validation Report	15 days	Thu 1/8/09	Wed 1/28/09	100%	36																								
38	Draft Traffic Forecasts Report to JPA	64 days	Thu 1/29/09	Tue 4/28/09	100%	37																								
39	Response to Comments on Draft Traffic Forecasts Report from JPA & Caltrans	11 days	Wed 4/29/09	Wed 5/13/09	0%	38																								
40	Final Traffic Forecasts Report to Caltrans	10 days	Thu 5/14/09	Wed 5/27/09	0%	39																								
41	Approval of Traffic Forecasts by JPA and Caltrans	0 days	Wed 6/3/09	Wed 6/3/09	0%	40FS+5 days																								
42	Final Traffic System Analysis Report to JPA & Caltrans	59 days	Tue 4/28/09	Fri 7/17/09	0%																									
43	Draft Traffic System Analysis Report to Caltrans	37 days	Tue 4/28/09	Wed 6/17/09	0%																									
44	Response to Comments on Draft Traffic System Analysis Report from Caltrans	10 days	Thu 6/18/09	Wed 7/1/09	0%	43																								
45	Final Traffic System Analysis Report to Caltrans	12 days	Thu 7/2/09	Fri 7/17/09	0%	44																								
46	Technical Reports and Studies - Route Adoption	70 days	Mon 3/2/09	Fri 6/5/09	0%																									
47	Conceptual Hydraulics/Hydrology Studies	30 days	Mon 3/2/09	Fri 4/10/09	0%																									
48	Drainage Concept Plans	40 days	Mon 3/30/09	Fri 5/22/09	0%	47FS-10 days																								
49	Storm Water Data Report	30 days	Mon 4/13/09	Fri 5/22/09	0%	48FF																								
50	Right of Way Requirements	30 days	Mon 3/2/09	Fri 4/10/09	0%	47SS																								
51	Utility Location Requirements	60 days	Mon 3/2/09	Fri 5/22/09	0%	47SS																								
52	Right of Way Data Sheets	40 days	Mon 3/30/09	Fri 5/22/09	0%	50FF,51FF																								
53	Railroad Study	40 days	Mon 3/2/09	Fri 4/24/09	0%	47SS																								
54	Park and Ride Study	40 days	Mon 4/13/09	Fri 6/5/09	0%	50																								
55	Geotechnical Information	60 days	Mon 3/2/09	Fri 5/22/09	0%	47SS																								
56	Structure Advanced Planning Study	60 days	Mon 3/2/09	Fri 5/22/09	0%	47SS																								
57	Preliminary Transportation Management Plan	40 days	Mon 3/2/09	Fri 4/24/09	0%	47SS																								
58	Fact Sheets for Exceptions to Design Standards	60 days	Mon 3/2/09	Fri 5/22/09	0%	47SS																								
59	Draft Project Report	70 days	Mon 3/2/09	Fri 6/5/09	0%	46FF																								
60	Circulate Review and Approve Draft Project Report	60 days	Mon 6/8/09	Fri 8/28/09	0%	59																								
61	Engineering and Land Net Surveys - Route Adoption	163 days	Sat 9/27/08	Mon 5/11/09	72%																									
62	Survey Control	40 days	Sat 9/27/08	Wed 11/19/08	100%	1																								



NORTH COUNTY CORRIDOR
 Hammett Rd IC at State Route 99
 to SR 108/120 East of Oakdale

Task		Progress		Summary		Rolled Up Critical Task		Rolled Up Progress		External Tasks		Group By Summary	
Critical Task		Milestone		Rolled Up Task		Rolled Up Milestone		Split		Project Summary			

ID	Task Name	Duration	Start	Finish	% Complete	Predecessors	2008				2009				2010				2011				2012				2013			
							Qtr 1	Qtr 2	Qtr 3	Qtr 4	Qtr 1	Qtr 2	Qtr 3	Qtr 4	Qtr 1	Qtr 2	Qtr 3	Qtr 4	Qtr 1	Qtr 2	Qtr 3	Qtr 4	Qtr 1	Qtr 2	Qtr 3	Qtr 4	Qtr 1	Qtr 2	Qtr 3	Qtr 4
63	Aerial Topographic Mapping	60 days	Thu 10/23/08	Wed 1/14/09	100%	62SS+20 days																								
64	Field Design Surveys	83 days	Thu 11/20/08	Mon 3/16/09	50%	62																								
65	Base Map	40 days	Tue 3/17/09	Mon 5/11/09	50%	63,64																								
66	Task 4 - Environmental Scoping of Alternatives Identified for Studies - Route Adoption	151.8 days	Fri 10/3/08	Fri 5/1/09	89%																									
67	Public Involvement Plan	20 days	Fri 10/3/08	Wed 10/29/08	100%																									
68	Project Information Review	40 days	Sun 10/12/08	Thu 12/4/08	100%	1																								
69	Public Agency Scoping Process	41 days	Fri 10/10/08	Thu 12/4/08	100%																									
70	Notice Of Preparation	41 days	Fri 10/10/08	Thu 12/4/08	100%	67SS+5 days																								
71	Alternatives for Further Study	124 days	Wed 10/8/08	Fri 5/1/09	80%	22																								
72	Task 5 - General Environmental Studies - Route Adoption	200 days	Mon 10/13/08	Fri 7/17/09	71%																									
73	Community Impact Analysis, Land Use and Growth Studies	165 days	Wed 10/22/08	Tue 6/9/09	82%																									
74	Admin Draft Report	133 days	Wed 10/22/08	Fri 4/24/09	100%																									
75	Caltrans Specialist Review	20 days	Wed 4/29/09	Tue 5/26/09	0%	74FS+2 days																								
76	Revised Draft Report	10 days	Wed 5/27/09	Tue 6/9/09	0%	75																								
77	Visual Impact Assessment and Scenic Resources Evaluation	180 days	Mon 10/13/08	Fri 6/19/09	78%																									
78	Admin Draft Report	140 days	Mon 10/13/08	Fri 4/24/09	100%																									
79	Caltrans Specialist Review	20 days	Mon 4/27/09	Fri 5/22/09	0%	78																								
80	Revised Draft Report	20 days	Mon 5/25/09	Fri 6/19/09	0%	79																								
81	Noise Study	128 days	Wed 11/19/08	Fri 5/15/09	71%																									
82	Admin Draft Report	113 days	Wed 11/19/08	Fri 4/24/09	80%	78SS																								
83	Caltrans Specialist Review	10 days	Mon 4/27/09	Fri 5/8/09	0%	82																								
84	Revised Draft Report	5 days	Mon 5/11/09	Fri 5/15/09	0%	83																								
85	Air Quality and Energy Study	140 days	Fri 11/14/08	Thu 5/28/09	66%																									
86	Admin Draft Report	110 days	Fri 11/14/08	Thu 4/16/09	84%																									
87	Caltrans Specialist Review	20 days	Fri 4/17/09	Thu 5/14/09	0%	86																								
88	Revised Draft Report	10 days	Fri 5/15/09	Thu 5/28/09	0%	87																								
89	Water Quality and Hydrology Study	176 days	Fri 11/14/08	Fri 7/17/09	66%																									
90	Admin Draft Report	116 days	Fri 11/14/08	Fri 4/24/09	100%																									
91	Caltrans Specialist Review	20 days	Mon 4/27/09	Fri 5/22/09	0%	90																								
92	Revised Draft Report	40 days	Mon 5/25/09	Fri 7/17/09	0%	91																								
93	Human Environment Study	143 days	Wed 11/19/08	Fri 6/5/09	63%																									

NORTH COUNTY CORRIDOR
Hammett Rd IC at State Route 99
to SR 108/120 East of Oakdale

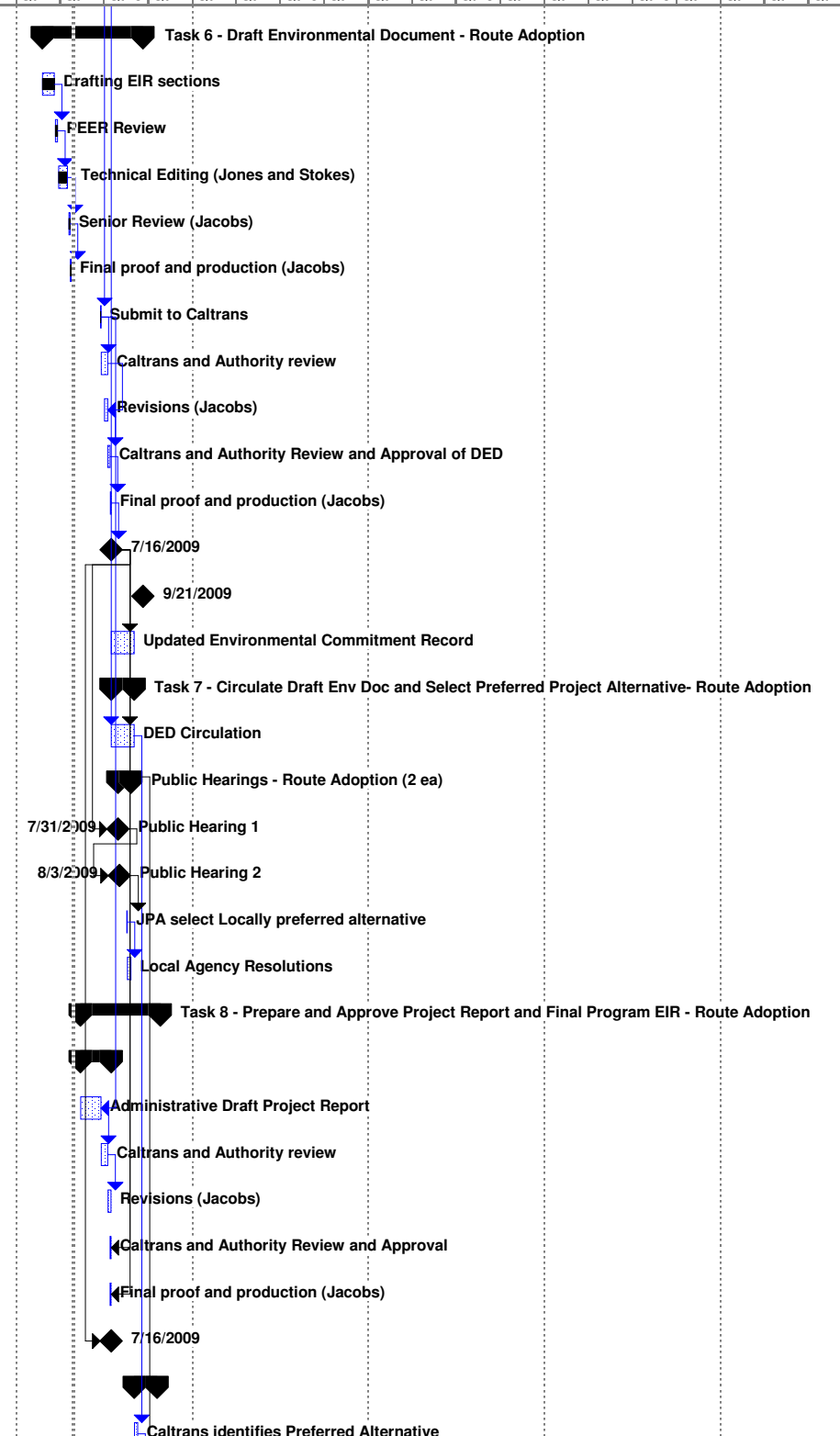
Task		Progress		Summary		Rolled Up Critical Task		Rolled Up Progress		External Tasks		Group By Summary	
Critical Task		Milestone		Rolled Up Task		Rolled Up Milestone		Split		Project Summary			

ID	Task Name	Duration	Start	Finish	% Complete	Predecessors	2008				2009				2010				2011				2012				2013			
							Qtr 1	Qtr 2	Qtr 3	Qtr 4	Qtr 1	Qtr 2	Qtr 3	Qtr 4	Qtr 1	Qtr 2	Qtr 3	Qtr 4	Qtr 1	Qtr 2	Qtr 3	Qtr 4	Qtr 1	Qtr 2	Qtr 3	Qtr 4	Qtr 1	Qtr 2	Qtr 3	Qtr 4
94	Admin Draft Report	113 days	Wed 11/19/08	Fri 4/24/09	80%																									
95	Caltrans Specialist Review	20 days	Mon 4/27/09	Fri 5/22/09	0%	94																								
96	Revised Draft Report	10 days	Mon 5/25/09	Fri 6/5/09	0%	95																								
97	Geotechnical and Geology Study	143 days	Wed 11/19/08	Fri 6/5/09	79%																									
98	Admin Draft Report	113 days	Wed 11/19/08	Fri 4/24/09	100%																									
99	Caltrans Specialist Review	20 days	Mon 4/27/09	Fri 5/22/09	0%	98																								
100	Revised Draft Report	10 days	Mon 5/25/09	Fri 6/5/09	0%	99																								
101	Hazardous Waste Preliminary Site Investigations	169 days	Tue 11/25/08	Fri 7/17/09	64%																									
102	Admin Draft Report	109 days	Tue 11/25/08	Fri 4/24/09	100%																									
103	Caltrans Specialist Review	20 days	Mon 4/27/09	Fri 5/22/09	0%	102																								
104	Revised Draft Report	40 days	Mon 5/25/09	Fri 7/17/09	0%	103																								
105	Indirect Communicative Impacts ICI Study	67 days	Thu 3/5/09	Fri 6/5/09	44%																									
106	Admin Draft Report	37 days	Thu 3/5/09	Fri 4/24/09	80%																									
107	Caltrans Specialist Review	20 days	Mon 4/27/09	Fri 5/22/09	0%	106																								
108	Revised Draft Report	10 days	Mon 5/25/09	Fri 6/5/09	0%	107																								
109	Floodplain Study	169 days	Tue 11/25/08	Fri 7/17/09	73%																									
110	Admin Draft Report	109 days	Tue 11/25/08	Fri 4/24/09	100%																									
111	Caltrans Specialist Review	20 days	Mon 5/25/09	Fri 6/19/09	0%	103,110																								
112	Revised Draft Report	20 days	Mon 6/22/09	Fri 7/17/09	0%	111																								
113	Paleontology Study	169 days	Tue 11/25/08	Fri 7/17/09	64%																									
114	Admin Draft Report	109 days	Tue 11/25/08	Fri 4/24/09	100%																									
115	Caltrans Specialist Review	20 days	Mon 4/27/09	Fri 5/22/09	0%	114																								
116	Revised Draft Report	40 days	Mon 5/25/09	Fri 7/17/09	0%	115																								
117	Biological Studies	139 days	Tue 11/25/08	Fri 6/5/09	78%																									
118	Admin Draft Report	109 days	Tue 11/25/08	Fri 4/24/09	100%																									
119	Caltrans Specialist Review	20 days	Mon 4/27/09	Fri 5/22/09	0%	118																								
120	Revised Draft Report	10 days	Mon 5/25/09	Fri 6/5/09	0%	119																								
121	Cultural Resources Studies	139 days	Tue 11/25/08	Fri 6/5/09	78%																									
122	Admin Draft Report	109 days	Tue 11/25/08	Fri 4/24/09	100%																									
123	Caltrans Specialist Review	20 days	Mon 4/27/09	Fri 5/22/09	0%	122																								
124	Revised Draft Report	10 days	Mon 5/25/09	Fri 6/5/09	0%	123																								

NORTH COUNTY CORRIDOR
Hammett Rd IC at State Route 99
to SR 108/120 East of Oakdale

Task		Progress		Summary		Rolled Up Critical Task		Rolled Up Progress		External Tasks		Group By Summary	
Critical Task		Milestone		Rolled Up Task		Rolled Up Milestone		Split		Project Summary			

ID	Task Name	Duration	Start	Finish	% Complete	Predecessors	2008				2009				2010				2011				2012				2013			
							Qtr 1	Qtr 2	Qtr 3	Qtr 4	Qtr 1	Qtr 2	Qtr 3	Qtr 4	Qtr 1	Qtr 2	Qtr 3	Qtr 4	Qtr 1	Qtr 2	Qtr 3	Qtr 4	Qtr 1	Qtr 2	Qtr 3	Qtr 4	Qtr 1	Qtr 2	Qtr 3	Qtr 4
125	Task 6 - Draft Environmental Document - Route Adoption	149 days	Tue 2/24/09	Mon 9/21/09	41%																									
126	Drafting EIR sections	19 days	Tue 2/24/09	Fri 3/20/09	100%																									
127	PEER Review	5 days	Mon 3/23/09	Fri 3/27/09	100%	126																								
128	Technical Editing (Jones and Stokes)	15 days	Mon 3/30/09	Fri 4/17/09	80%	127																								
129	Senior Review (Jacobs)	3 days	Mon 4/20/09	Wed 4/22/09	80%	128																								
130	Final proof and production (Jacobs)	2 days	Thu 4/23/09	Fri 4/24/09	80%	129																								
131	Submit to Caltrans	1 day	Thu 6/25/09	Thu 6/25/09	80%	43FS+5 days																								
132	Caltrans and Authority review	10 days	Fri 6/26/09	Thu 7/9/09	0%	131																								
133	Revisions (Jacobs)	5 days	Fri 7/3/09	Thu 7/9/09	0%	132FF																								
134	Caltrans and Authority Review and Approval of DED	4 days	Thu 7/9/09	Tue 7/14/09	0%	133FS-1 day																								
135	Final proof and production (Jacobs)	2 days	Wed 7/15/09	Thu 7/16/09	0%	134																								
136	Caltrans approval to Circulate DED	0 days	Thu 7/16/09	Thu 7/16/09	0%	135																								
137	Final Right of Way Relocation Impact Document	0 days	Mon 9/21/09	Mon 9/21/09	0%																									
138	Updated Environmental Commitment Record	34 days	Fri 7/17/09	Wed 9/2/09	0%	136																								
139	Task 7 - Circulate Draft Env Doc and Select Preferred Project Alternative- Route Adoption	34 days	Fri 7/17/09	Wed 9/2/09	0%																									
140	DED Circulation	34 days	Fri 7/17/09	Wed 9/2/09	0%	136,43																								
141	Public Hearings - Route Adoption (2 ea)	19 days	Fri 7/31/09	Wed 8/26/09	0%																									
142	Public Hearing 1	1 day	Fri 7/31/09	Fri 7/31/09	0%	136FS+10 days																								
143	Public Hearing 2	1 day	Mon 8/3/09	Mon 8/3/09	0%	142																								
144	JPA select Locally preferred alternative	1 day	Tue 8/18/09	Tue 8/18/09	0%	143FS+10 days																								
145	Local Agency Resolutions	6 days	Wed 8/19/09	Wed 8/26/09	0%	144																								
146	Task 8 - Prepare and Approve Project Report and Final Program EIR - Route Adoption	118 days	Thu 5/14/09	Mon 10/26/09	0%																									
147	Draft PEIR	46 days	Thu 5/14/09	Thu 7/16/09	0%																									
148	Administrative Draft Project Report	31 days	Thu 5/14/09	Thu 6/25/09	0%	131FF																								
149	Caltrans and Authority review	10 days	Fri 6/26/09	Thu 7/9/09	0%	148																								
150	Revisions (Jacobs)	5 days	Fri 7/10/09	Thu 7/16/09	0%	149																								
151	Caltrans and Authority Review and Approval	3 days	Tue 7/14/09	Thu 7/16/09	0%	136FF																								
152	Final proof and production (Jacobs)	3 days	Tue 7/14/09	Thu 7/16/09	0%	136FF																								
153	Caltrans Approved Draft Project Report	0 days	Thu 7/16/09	Thu 7/16/09	0%	136																								
154	Final PEIR	33 days	Thu 9/3/09	Mon 10/19/09	0%																									
155	Caltrans identifies Preferred Alternative	5 days	Thu 9/3/09	Wed 9/9/09	0%	140																								



NORTH COUNTY CORRIDOR
 Hammett Rd IC at State Route 99
 to SR 108/120 East of Oakdale

Task		Progress		Summary		Rolled Up Critical Task		Rolled Up Progress		External Tasks		Group By Summary	
Critical Task		Milestone		Rolled Up Task		Rolled Up Milestone		Split		Project Summary			

ID	Task Name	Duration	Start	Finish	% Complete	Predecessors	2008				2009				2010				2011				2012				2013							
							Qtr 1	Qtr 2	Qtr 3	Qtr 4	Qtr 1	Qtr 2	Qtr 3	Qtr 4	Qtr 1	Qtr 2	Qtr 3	Qtr 4	Qtr 1	Qtr 2	Qtr 3	Qtr 4	Qtr 1	Qtr 2	Qtr 3	Qtr 4	Qtr 1	Qtr 2	Qtr 3	Qtr 4				
187	Task 3A - Prelim Engineering and Draft PR - TIER I EIR/EIS Hybrid	530 days	Mon 7/14/08	Wed 7/21/10	0%		/EIS Hybrid																											
188	Updated Project Information (Previous Studies and Reports)	30 days	Mon 7/14/08	Fri 8/22/08	0%		[Task Summary]																											
189	Geometric Plans for Project Report - TIER I EIR/EIS Hybrid	260 days	Mon 8/25/08	Wed 8/19/09	0%		[Task Summary]																											
190	Identify Corridors and Constraints	40 days	Mon 8/25/08	Wed 10/15/08	0%	188	[Task Summary]																											
191	Prepare Geometric Layouts for Alternatives	80 days	Thu 10/16/08	Wed 2/4/09	0%	190,217FF	[Task Summary]																											
192	Screen Alternatives	90 days	Thu 2/5/09	Wed 6/10/09	0%	190,191	[Task Summary]																											
193	Cost Estimates for Alternatives	50 days	Thu 6/11/09	Wed 8/19/09	0%	192	[Task Summary]																											
194	Prepare Preliminary Engineering Plans for Preferred Alternative	50 days	Thu 6/11/09	Wed 8/19/09	0%	192,198	[Task Summary]																											
195	Traffic Studies - TIER I EIR/EIS Hybrid	160 days	Mon 7/14/08	Wed 2/18/09	0%		[Task Summary]																											
196	Collect Traffic Data	20 days	Mon 7/14/08	Fri 8/8/08	0%	188SS	[Task Summary]																											
197	Traffic Forecasting Update	40 days	Mon 7/14/08	Fri 9/5/08	0%	196SS	[Task Summary]																											
198	Traffic Operational Analysis	120 days	Mon 9/8/08	Wed 2/18/09	0%	197	[Task Summary]																											
199	Technical Reports and Studies - TIER I EIR/EIS Hybrid	150 days	Thu 6/11/09	Wed 1/6/10	0%		[Task Summary]																											
200	Value Analysis	40 days	Thu 8/20/09	Wed 10/14/09	0%	194	[Task Summary]																											
201	Conceptual Hydraulics/Hydrology Studies	30 days	Thu 8/20/09	Wed 9/30/09	0%	194	[Task Summary]																											
202	Drainage Concept Plans	40 days	Thu 10/1/09	Wed 11/25/09	0%	201	[Task Summary]																											
203	Storm Water Data Report	30 days	Thu 11/26/09	Wed 1/6/10	0%	202	[Task Summary]																											
204	Right of Way Requirements	50 days	Thu 8/20/09	Wed 10/28/09	0%	194	[Task Summary]																											
205	Utility Location Requirements	70 days	Thu 6/11/09	Wed 9/16/09	0%	194SS	[Task Summary]																											
206	Right of Way Data Sheets	40 days	Thu 10/29/09	Wed 12/23/09	0%	204,205	[Task Summary]																											
207	Railroad Study	40 days	Thu 8/20/09	Wed 10/14/09	0%	194	[Task Summary]																											
208	Park and Ride Study	40 days	Thu 10/29/09	Wed 12/23/09	0%	204	[Task Summary]																											
209	Geotechnical Information	60 days	Thu 8/20/09	Wed 11/11/09	0%	194	[Task Summary]																											
210	Structure Advanced Planning Study	60 days	Thu 8/20/09	Wed 11/11/09	0%	194	[Task Summary]																											
211	Preliminary Transportation Management Plan	40 days	Thu 8/20/09	Wed 10/14/09	0%	194	[Task Summary]																											
212	Fact Sheets for Exceptions to Design Standards	60 days	Thu 8/20/09	Wed 11/11/09	0%	194	[Task Summary]																											
213	Draft Project Report	80 days	Thu 1/7/10	Wed 4/28/10	0%	191,200,201,202,203,2	[Task Summary]																											
214	Circulate Review and Approve Draft Project Report	60 days	Thu 4/29/10	Wed 7/21/10	0%	213	[Task Summary]																											
215	Engineering and Land Net Surveys - TIER I EIR/EIS Hybrid	60 days	Mon 7/14/08	Thu 10/2/08	0%		[Task Summary]																											
216	Field Design Surveys	20 days	Mon 7/14/08	Fri 8/8/08	0%	188SS	[Task Summary]																											
217	Base Map	40 days	Mon 8/11/08	Thu 10/2/08	0%	216	[Task Summary]																											

NORTH COUNTY CORRIDOR
 Hammett Rd IC at State Route 99
 to SR 108/120 East of Oakdale

Task		Progress		Summary		Rolled Up Critical Task		Rolled Up Progress		External Tasks		Group By Summary	
Critical Task		Milestone		Rolled Up Task		Rolled Up Milestone		Split		Project Summary			

ID	Task Name	Duration	Start	Finish	% Complete	Predecessors	2008				2009				2010				2011				2012				2013							
							Qtr 1	Qtr 2	Qtr 3	Qtr 4	Qtr 1	Qtr 2	Qtr 3	Qtr 4	Qtr 1	Qtr 2	Qtr 3	Qtr 4	Qtr 1	Qtr 2	Qtr 3	Qtr 4	Qtr 1	Qtr 2	Qtr 3	Qtr 4	Qtr 1	Qtr 2	Qtr 3	Qtr 4				
218	Task 4A - Environmental Scoping of Alternatives Identified for Studies - TIER I EIR/EIS Hybrid	100 days	Mon 7/14/08	Wed 11/26/08	0%		Task 4A - Environmental Scoping of Alternatives Identified for Studies - TIER I EIR/EIS Hybrid																											
219	Project Information Review	40 days	Mon 7/14/08	Fri 9/5/08	0%		Project Information Review																											
220	Public Agency Scoping Process	40 days	Mon 9/8/08	Wed 10/29/08	0%		Public Agency Scoping Process																											
221	Notice Of Preparation	20 days	Mon 9/8/08	Thu 10/2/08	0%	219	Notice Of Preparation																											
222	Notice of Intent	20 days	Fri 10/3/08	Wed 10/29/08	0%	221	Notice of Intent																											
223	Alternatives for Further Study	30 days	Thu 10/16/08	Wed 11/26/08	0%	190	Alternatives for Further Study																											
224	Task 5A - General Environmental Studies - TIER I EIR/EIS Hybrid	260 days	Thu 11/27/08	Wed 11/25/09	0%		Task 5A - General Environmental Studies - TIER I EIR/EIS Hybrid																											
225	Community Impact Analysis, Land Use and Growth Studies	260 days	Thu 11/27/08	Wed 11/25/09	0%	223	Community Impact Analysis, Land Use and Growth Studies																											
226	Visual Impact Assessment and Scenic Resources Evaluation	260 days	Thu 11/27/08	Wed 11/25/09	0%	223	Visual Impact Assessment and Scenic Resources Evaluation																											
227	Noise Study	260 days	Thu 11/27/08	Wed 11/25/09	0%	223, 198FF+20 days	Noise Study																											
228	Air Quality Study	260 days	Thu 11/27/08	Wed 11/25/09	0%	223, 198FF+20 days	Air Quality Study																											
229	Water Quality Study	260 days	Thu 11/27/08	Wed 11/25/09	0%	223	Water Quality Study																											
230	Energy Studies	260 days	Thu 11/27/08	Wed 11/25/09	0%	223, 198FF+20 days, 19	Energy Studies																											
231	Summary of Geotechnical Report	260 days	Thu 11/27/08	Wed 11/25/09	0%	223	Summary of Geotechnical Report																											
232	Hazardous Waste Preliminary Site Investigations	260 days	Thu 11/27/08	Wed 11/25/09	0%	223	Hazardous Waste Preliminary Site Investigations																											
233	Right of Way Relocation Impact Document	260 days	Thu 11/27/08	Wed 11/25/09	0%	223	Right of Way Relocation Impact Document																											
234	Location Hydraulic and Floodplain Study Report	260 days	Thu 11/27/08	Wed 11/25/09	0%	223	Location Hydraulic and Floodplain Study Report																											
235	Paleontology Study	260 days	Thu 11/27/08	Wed 11/25/09	0%	223	Paleontology Study																											
236	Biological Studies	260 days	Thu 11/27/08	Wed 11/25/09	0%	223	Biological Studies																											
237	Cultural Resources Studies	260 days	Thu 11/27/08	Wed 11/25/09	0%	223	Cultural Resources Studies																											
238	Section 4(f) Evaluation	260 days	Thu 11/27/08	Wed 11/25/09	0%	223	Section 4(f) Evaluation																											
239	Task 6A - Draft Environmental Document - TIER I EIR/EIS Hybrid	140 days	Thu 11/26/09	Wed 6/9/10	0%		Task 6A - Draft Environmental Document - TIER I EIR/EIS Hybrid																											
240	Draft Environmental Document	80 days	Thu 11/26/09	Wed 3/17/10	0%	238	Draft Environmental Document																											
241	Draft Environmental Document Analysis	40 days	Thu 3/18/10	Wed 5/12/10	0%	240	Draft Environmental Document Analysis																											
242	Environmental Quality Control Reviews	40 days	Thu 11/26/09	Wed 1/20/10	0%	240SS	Environmental Quality Control Reviews																											
243	Approve to Circulate Resolution	40 days	Thu 1/21/10	Wed 3/17/10	0%	242	Approve to Circulate Resolution																											
244	NEPA Delegation (provide compliance information)	20 days	Thu 3/18/10	Wed 4/14/10	0%	243	NEPA Delegation (provide compliance information)																											
245	Required Permits During PA&ED Development	20 days	Thu 3/18/10	Wed 4/14/10	0%	243	Required Permits During PA&ED Development																											
246	Updated Environmental Commitment Record	40 days	Thu 3/18/10	Wed 5/12/10	0%	243	Updated Environmental Commitment Record																											
247	NEPA Delegation (document rediness forms)	20 days	Thu 5/13/10	Wed 6/9/10	0%	246	NEPA Delegation (document rediness forms)																											
248	Task 7A - Circulate Draft Env Doc and Select Preferred Project Alternative - TIER I EIR/EIS Hybrid	216 days	Thu 5/13/10	Thu 3/10/11	0%		Task 7A - Circulate Draft Env Doc and Select Preferred Project Alternative - TIER I EIR/EIS Hybrid																											

NORTH COUNTY CORRIDOR
 Hammett Rd IC at State Route 99
 to SR 108/120 East of Oakdale

Task		Progress		Summary		Rolled Up Critical Task		Rolled Up Progress		External Tasks		Group By Summary	
Critical Task		Milestone		Rolled Up Task		Rolled Up Milestone		Split		Project Summary			

- 4 ROUTE ADOPTION - PROGRAMATIC EIR (CEQA)**
Scott Smith
Gail Miller
- 20 Updated Project Information (Previous Studies and Reports)**
Antone (559) 243-8181
- 27 Traffic Studies - Route Adoption**
Assumptions:
99 Connection Points
CT Biggest concerns:
impacts to 00
8 lanes-99
Must document that
- 72 Task 5 - General Environmental Studies - Route Adoption**
Technical Studies done in mid April
- 81 Noise Study**
Use draft forecast volumes as basis for noise
- 85 Air Quality and Energy Study**
Do burden analysis based on initial values
- 89 Water Quality and Hydrology Study**
Mid April
- 93 Human Environment Study**
Mid April