

THE BOARD OF SUPERVISORS OF THE COUNTY OF STANISLAUS
BOARD ACTION SUMMARY

DEPT: County Clerk-Recorder

BOARD AGENDA #: A-6

AGENDA DATE: November 21, 2017

SUBJECT:

Accept the County Clerk/Recorder's Certified Statement of the Results of the Consolidated District Election Held Tuesday, November 7, 2017, and Declare the Results of the Stanislaus County Library Tax Extension Measure S

BOARD ACTION AS FOLLOWS:

No. 2017-670

On motion of Supervisor DeMartini, Seconded by Supervisor Olsen
and approved by the following vote,

Ayes: Supervisors: Olsen, Monteith, DeMartini, and Chairman Chiesa

Noes: Supervisors: None

Excused or Absent: Supervisors: Withdraw

Abstaining: Supervisor: None

1) Approved as recommended

2) Denied

3) Approved as amended

4) Other:

MOTION:

ATTEST: 
ELIZABETH A. KING, Clerk of the Board of Supervisors

File No.

THE BOARD OF SUPERVISORS OF THE COUNTY OF STANISLAUS
AGENDA ITEM


DEPT: County Clerk-Recorder
Urgent Routine

BOARD AGENDA #: A-6

AGENDA DATE: November 21, 2017

CEO CONCURRENCE:

4/5 Vote Required: Yes No



SUBJECT:

Accept the County Clerk/Recorder's Certified Statement of the Results of the Consolidated District Election Held Tuesday, November 7, 2017, and Declare the Results of the Stanislaus County Library Tax Extension Measure S

STAFF RECOMMENDATIONS:

1. Accept the County Clerk/Recorder's Certified Statement of the Results in which the county elections official declares the elected candidate or candidates for the Consolidated District Election Held Tuesday, November 7, 2017.
2. Accept and declare the results of the Stanislaus County Library Tax Extension Measure S pursuant to the County Clerk/Recorder's Certified Statement of Vote.

DISCUSSION:

Pursuant to California Elections Code 15372, "The election official shall prepare a certified statement of the results of the election and submit it to the governing body..."

Pursuant to California Elections Code 15400, "The governing body shall declare elected or nominated to each office voted on at each election under its jurisdiction, the person having the highest number of votes for that office, or who was elected or nominated under the exceptions noted in section 15452. The governing board shall also declare the results of each election under its jurisdiction as to each measure voted on at the election."

Pursuant to California Elections Code 15372, the elections official shall prepare a certified statement of the results of the election and submit it to the governing body within 30 days of the election or, in the case of school district, community college district, county board of education, or special district elections conducted on the first Tuesday after the first Monday in November of odd-numbered years, no later than the last Monday before the last Friday of that month which is November 20th.

Pursuant to California Elections Code 10551, no later than the Monday before the first Friday in December which in 2017 is November 27th, the county elections official shall declare the elected candidate or candidates. If there is but one person to be elected to an elective office, the candidate receiving the highest number of votes cast for the candidates for that office shall be declared elected. If there are two or more persons to be elected to an elective office, those candidates equal in number to the number to be elected who receive the highest number of votes for the office shall be declared elected.

Accept the County Clerk/Recorder's Certified Statement of the Results of the Consolidated District Election Held Tuesday, November 7, 2017, and Declare the Results of the Stanislaus County Library Tax Extension Measure S

POLICY ISSUE:

Pursuant to California Election Codes 15372, 15400, and section 15452, the Election Division brings this item before the board.

FISCAL IMPACT:

There is no fiscal impact associated with this item.

BOARD OF SUPERVISORS' PRIORITY:

The recommended action of acceptance of the Certified Statement of the Results supports the Board's priority of ensuring Efficient Delivery of Public Services by maintaining and improving the efficiency of County government processes through the presentation of election results.

STAFFING IMPACT:

There is no staffing impact associated with this item; existing staff within the County Clerk/Recorder Elections division have prepared and issued the attached statement.

CONTACT PERSON:

Lee Lundrigan, County Clerk/Recorder (209) 525-5211

ATTACHMENT(S):

1. Certified Statement of the Vote

Attachment

**Certified Statement of Vote
Consolidated District Election**



**STATEMENT OF THE VOTE
FOR
STANISLAUS COUNTY
STATE OF CALIFORNIA**

-CAST AT THE-

CONSOLIDATED DISTRICT ELECTION

-HELD-

TUESDAY, NOVEMBER 7, 2017

**STATE OF CALIFORNIA
COUNTY OF STANISLAUS**

} **ss.**

I, LEE LUNDRIGAN, County Clerk / Recorder / Registrar of Voters, of the above named county, in accordance with the provisions of Section 15301 of the California Elections Code, do hereby certify that the within is a true and correct statement of result of the votes cast in this county at the Consolidated District Election as determined by the official canvass of the returns of said election.

Witness my hand and seal, this 16th day of November 2017.



Lee Lundrigan
County Clerk / Recorder / Registrar of Voters
County of Stanislaus
State of California



**OFFICE OF COUNTY CLERK / RECORDER
& REGISTRAR OF VOTERS
ELECTIONS DIVISION**

LEE LUNDRIGAN
*Clerk-Recorder, Registrar of Voters &
Commissioner of Civil Marriage*

*Elections: 1021 "I" Street, Suite 101, Modesto, CA 95354
Telephone: 209.525.5200
Facsimile: 209.525.5802*

**CERTIFICATION OF
COUNTY CLERK RECORDER
& REGISTRAR OF VOTERS
OF THE RESULTS OF THE CANVASS OF THE
NOVEMBER 7, 2017 CONSOLIDATED DISTRICT ELECTION**

STATE OF CALIFORNIA

COUNTY OF STANISLAUS

} ss.

I, LEE LUNDRIGAN, County Clerk / Recorder / Registrar of Voters of said county, do hereby certify that, in pursuance to the provisions of Elections Code Section 15300, et seq., I did canvass the results of the votes cast in the Consolidated District Election held in said County on November 7, 2017, for measures and contests that were submitted to the vote of the voters, and that the Statement of Votes Cast to which this certificate is attached, is full, true and correct.

I hereby set my hand and official seal this 16th day of November 2017 at the County of Stanislaus.



Lee Lundrigan
County Clerk / Recorder / Registrar of Voters
County of Stanislaus
State of California



OFFICE OF COUNTY CLERK / RECORDER
& REGISTRAR OF VOTERS
ELECTIONS DIVISION

LEE LUNDRIGAN
County Clerk / Recorder / Registrar of Voters &
Commissioner of Civil Marriage

Elections: 1021 "I" Street, Suite 101, Modesto, CA 95354
Telephone: 209.525.5200
Facsimile: 209.525.5802

HELP AMERICA VOTE ACT OF 2002 CERTIFICATION OF ELECTIONS OFFICIAL

STATE OF CALIFORNIA
COUNTY OF STANISLAUS

} ss.

Pursuant to the statewide voter registration list requirements set forth in the Help America Vote Act of 2002 (HAVA) (Pub. L. No. 107-252 (2002) 116 Stat. 1666, 42 U.S.C. § 15483), I, Lee Lundrigan, County Clerk / Recorder / Registrar of Voters for the County of Stanislaus, State of California, hereby certify that I complied with all provisions of Chapter 2 of Division 7 of Title 2 of the California Code of Regulations for the Consolidated District Election held on the 7th day of November 2017, in the County of Stanislaus, State of California, and all elections consolidated therewith.

I hereby set my hand and official seal this 16th day of November 2017 in the County of Stanislaus.

Lee Lundrigan
County Clerk / Recorder / Registrar of Voters
County of Stanislaus
State of California



INDEX

SUMMARY REPORT	001
CERTIFIED WRITE-IN CANDIDATES	W1
1% POST ELECTION MANUAL TALLY REPORT	W2
LOCAL MEASURE BALLOT QUESTION / PASSAGE REQUIREMENT.....	W3
OFFICIAL SAN JOAQUIN COUNTY RESULTS – VALLEY HOME JOINT SCHOOL DISTRICT.....	W4
OFFICIAL SAN JOAQUIN COUNTY RESULTS – OAKDALE IRRIGATION DISTRICT – DIV. 2.....	W5
OFFICIAL SANTA CLARA COUNTY RESULTS – STANISLAUS CO. BOARD OF ED. – AREA 5....	W6
CERTIFICATE OF FACTS – CITY OF MODESTO MEASURE T.....	W7
CERTIFICATE OF FACTS – STANISLAUS COUNTY MEASURE S.....	W8
STANISLAUS COUNTY BOARD OF EDUCATION – AREA 5.....	1
DENAIR UNIFIED SCHOOL DISTRICT.....	3
CHATOM UNION SCHOOL DISTRICT.....	4
HART-RANSOM UNION SCHOOL DISTRICT.....	5
MODESTO CITY SCHOOL DISTRICT – AREA 5.....	6
MODESTO CITY SCHOOL DISTRICT – AREA 7.....	7
SYLVAN UNION SCHOOL DISTRICT – AREA 3	8
VALLEY HOME JOINT SCHOOL DISTRICT.....	9
CITY OF MODESTO, MEMBER, CITY COUNCIL – DISTRICT 2.....	10
CITY OF MODESTO, MEMBER, CITY COUNCIL – DISTRICT 4.....	11
CITY OF MODESTO, MEMBER, CITY COUNCIL – DISTRICT 5.....	12
RIVERDALE PARK TRACT COMMUNITY SERVICES DISTRICT.....	13
BURBANK-PARADISE FIRE PROTECTION DISTRICT.....	14
SALIDA FIRE PROTECTION DISTRICT.....	15
MODESTO IRRIGATION DISTRICT – DIVISION 4.....	16
OAKDALE IRRIGATION DISTRICT – DIVISION 2.....	17
OAKDALE IRRIGATION DISTRICT – DIVISION 5.....	18
PATTERSON IRRIGATION DISTRICT – DIVISION 4.....	19
MEASURES SUBMITTED TO THE VOTERS / STANISLAUS COUNTY RESULTS	
MEASURE S – STANISLAUS COUNTY LIBRARY TAX EXTENSION.....	20
MEASURE T – CITY OF MODESTO CANNABIS BUSINES TAX.....	27

	TOTAL VOTES	%	ELECTION DAY	MAIL PRECINCT	VOTE BY MAIL
PRECINCTS COUNTED (OF 346)	346	100.00			
REGISTERED VOTERS - TOTAL	238,666				
BALLOTS CAST - TOTAL	51,325		6,619	2,073	42,633
VOTER TURNOUT - TOTAL		21.50			

Stanislaus County Board of Education
 Governing Board Member - Area 5
 Vote for 1

(WITH 64 OF 64 PRECINCTS COUNTED)

CHINYERE NNODIM JACK	2,365	49.09	291	170	1,904
JUAN PABLO VAZQUEZ	2,335	48.46	359	120	1,856
WRITE-IN	118	2.45	16	15	87
Total	4,818		666	305	3,847
Over Votes	9		0	0	9
Under Votes	873		78	93	702

Denair Unified School District
 Governing Board Member
 Vote for 2

(WITH 7 OF 7 PRECINCTS COUNTED)

CRYSTAL A. SOUSA	553	34.93	78	15	460
REGINA "REGGIE" GOMES	396	25.02	75	10	311
CHARLES ASBILL	386	24.38	61	10	315
TINA GRESIO	241	15.22	28	17	196
WRITE-IN	7	.44	2	0	5
Total	1,583		244	52	1,287
Over Votes	0		0	0	0
Under Votes	715		74	34	607

Chatom Union School District
 Governing Board Member - Area 2
 Vote for 1

(WITH 3 OF 3 PRECINCTS COUNTED)

RYAN BLOUNT	32	53.33	2	1	29
RODNEY MACHADO	28	46.67	2	0	26
WRITE-IN	0		0	0	0
Total	60		4	1	55
Over Votes	0		0	0	0
Under Votes	0		0	0	0

Hart-Ransom Union School District
 Governing Board Member
 Vote for 3

(WITH 10 OF 10 PRECINCTS COUNTED)

ASHLEY HEINRICH	471	33.26	60	195	216
RICH FULTZ	228	16.10	25	100	103
SANDY RIGGINS	222	15.68	30	86	106
MATT DUBBS	218	15.40	33	84	101
MARTY BICEK	142	10.03	19	60	63
JOHNNY GARCIA	129	9.11	15	51	63
WRITE-IN	6	.42	0	0	6
Total	1,416		182	576	658
Over Votes	0		0	0	0
Under Votes	504		85	168	251

Consolidated District Election
 November 7, 2017
 Report # FINAL

	TOTAL VOTES	%	ELECTION DAY	MAIL PRECINCT	VOTE BY MAIL
Modesto City Schools District					
Governing Board Member - Area 5					
Vote for 1					
(WITH 26 OF 26 PRECINCTS COUNTED)					
CHARLENE G. WEST	2,365	58.05	333	10	2,022
RICKEY MCGILL	915	22.46	130	0	785
MICHAEL D. SCHEID.	776	19.05	118	1	657
WRITE-IN.	18	.44	0	1	17
Total	4,074		581	12	3,481
Over Votes	2		0	0	2
Under Votes	406		45	1	360

Modesto City Schools District					
Governing Board Member - Area 7					
Vote for 1					
(WITH 27 OF 27 PRECINCTS COUNTED)					
ADOLFO LOPEZ	932	65.08	152	47	733
RYAN SCHAMBERS.	281	19.62	39	29	213
MATTHEW J. HARRINGTON	215	15.01	17	30	168
WRITE-IN.	4	.28	0	3	1
Total	1,432		208	109	1,115
Over Votes	3		0	0	3
Under Votes	44		3	7	34

Sylvan Union School District					
Governing Board Member - Area 3					
Vote for 1					
(WITH 10 OF 10 PRECINCTS COUNTED)					
CHRISTINE HARVEY	884	52.03	132	0	752
TERRIANN ZEEK	808	47.56	99	0	709
WRITE-IN.	7	.41	1	0	6
Total	1,699		232	0	1,467
Over Votes	3		0	0	3
Under Votes	137		16	0	121

Valley Home Joint School District					
Governing Board Member - Short Term					
Vote for 1					
(WITH 4 OF 4 PRECINCTS COUNTED)					
ERIN WELLS	111	50.45	14	33	64
MARY BETH CARPENTER	109	49.55	17	33	59
WRITE-IN.	0		0	0	0
Total	220		31	66	123
Over Votes	0		0	0	0
Under Votes	41		6	10	25

	TOTAL VOTES	%	ELECTION DAY MAIL	PRECINCT	VOTE BY MAIL
City of Modesto					
Member, City Council - District 2					
Vote for 1					
(WITH 22 OF 22 PRECINCTS COUNTED)					
TONY MADRIGAL	1,405	68.87	167	29	1,209
HOMERO MEJIA	511	25.05	107	6	398
JON RODRIGUEZ	107	5.25	12	1	94
WRITE-IN.	17	.83	0	0	17
Total	2,040		286	36	1,718
Over Votes	5		0	0	5
Under Votes	33		4	0	29

City of Modesto					
Member, City Council - District 4					
Vote for 1					
(WITH 24 OF 24 PRECINCTS COUNTED)					
BILL ZOSLOCKI	3,267	79.01	459	0	2,808
TYLER RAY	841	20.34	143	1	697
WRITE-IN.	27	.65	3	1	23
Total	4,135		605	2	3,528
Over Votes	1		0	0	1
Under Votes	251		34	0	217

City of Modesto					
Member, City Council - District 5					
Vote for 1					
(WITH 22 OF 22 PRECINCTS COUNTED)					
JENNY KENOYER	3,011	65.07	427	0	2,584
JOSEPH P. DAY	1,585	34.26	228	0	1,357
WRITE-IN.	31	.67	4	0	27
Total	4,627		659	0	3,968
Over Votes	3		0	0	3
Under Votes	430		42	0	388

Riverdale Park Tract Community Services District					
Director					
Vote for 2					
(WITH 2 OF 2 PRECINCTS COUNTED)					
LINDA NUNES.	11	32.35	0	11	0
RODOLFO "RUDY" CARO	9	26.47	0	9	0
DUANE SHUGART	9	26.47	0	9	0
GEORGE BIXLER	5	14.71	0	5	0
WRITE-IN.	0		0	0	0
Total	34		0	34	0
Over Votes	2		0	2	0
Under Votes	10		0	10	0

	TOTAL VOTES	%	ELECTION DAY	MAIL PRECINCT	VOTE BY MAIL
Burbank-Paradise Fire Protection District					
Director					
Vote for 3					
(WITH 9 OF 9 PRECINCTS COUNTED)					
RODOLFO "RUDY" CARO	179	27.41	27	40	112
PAMELA HILLAR	179	27.41	22	35	122
DIANA MAE CULWELL-CARO	147	22.51	20	31	96
JIM BISHOP	141	21.59	14	32	95
WRITE-IN.	7	1.07	0	1	6
Total	653		83	139	431
Over Votes	0		0	0	0
Under Votes	280		43	71	166

Salida Fire Protection District					
Director					
Vote for 3					
(WITH 16 OF 16 PRECINCTS COUNTED)					
MARK STONE	1,400	33.61	203	39	1,158
GERALD DEBOER	1,147	27.54	150	40	957
TOM BERT.	1,088	26.12	139	33	916
MARK RIGGINS	520	12.48	72	18	430
WRITE-IN.	10	.24	2	0	8
Total	4,165		566	130	3,469
Over Votes	3		0	0	3
Under Votes	1,844		274	50	1,520

Modesto Irrigation District					
Director - Division 4					
Vote for 1					
(WITH 29 OF 29 PRECINCTS COUNTED)					
STU GILMAN	2,859	50.97	484	12	2,363
JAKE WENGER.	2,735	48.76	366	106	2,263
WRITE-IN.	15	.27	1	0	14
Total	5,609		851	118	4,640
Over Votes	0		0	0	0
Under Votes	171		15	0	156

Oakdale Irrigation District					
Director - Division 2					
Vote for 1					
(WITH 6 OF 6 PRECINCTS COUNTED)					
HERMAN DOORNENBAL, JR.	456	52.84	68	66	322
DON J. TARO.	403	46.70	57	26	320
WRITE-IN.	4	.46	0	2	2
Total	863		125	94	644
Over Votes	0		0	0	0
Under Votes	36		5	5	26

	TOTAL VOTES	%	ELECTION DAY	MAIL PRECINCT	VOTE BY MAIL
Oakdale Irrigation District					
Director - Division 5					
Vote for 1					
(WITH 6 OF 6 PRECINCTS COUNTED)					
BRAD DEBOER.	705	65.34	76	40	589
GROVER FRANCIS.	374	34.66	43	19	312
WRITE-IN.	0		0	0	0
Total	1,079		119	59	901
Over Votes	0		0	0	0
Under Votes	22		0	0	22

Patterson Irrigation District					
Director - Division 4					
Vote for 1					
(WITH 1 OF 1 PRECINCTS COUNTED)					
RICHARD BARBASTE	61	61.00	0	61	0
RICK J. SCHEUBER	39	39.00	0	39	0
WRITE-IN.	0		0	0	0
Total	100		0	100	0
Over Votes	0		0	0	0
Under Votes	2		0	2	0

Stanislaus County					
Measure S					
Vote for 1					
(WITH 346 OF 346 PRECINCTS COUNTED)					
Yes	41,986	82.31	5,527	1,538	34,921
No.	9,025	17.69	1,075	515	7,435
Total	51,011		6,602	2,053	42,356
Over Votes	3		0	0	3
Under Votes	311		17	20	274

City of Modesto					
Measure T					
Vote for 1					
(WITH 123 OF 123 PRECINCTS COUNTED)					
Yes	19,832	82.48	2,863	31	16,938
No.	4,214	17.52	661	9	3,544
Total	24,046		3,524	40	20,482
Over Votes	3		0	0	3
Under Votes	334		28	1	305

**CONSOLIDATED DISTRICT ELECTION
TUESDAY, NOVEMBER 7, 2017
STANISLAUS COUNTY**

LIST OF CERTIFIED WRITE-IN CANDIDATES

No Qualified Write-In Candidates Filed



**OFFICE OF COUNTY CLERK / RECORDER
& REGISTRAR OF VOTERS
ELECTIONS DIVISION**

LEE LUNDRIGAN
**County Clerk / Recorder / Registrar of Voters &
Commissioner of Civil Marriage**

*Elections: 1021 "I" Street, Suite 101, Modesto, CA 95354
Telephone: 209.525.5200
Facsimile: 209.525.5802*

1% Post Election Manual Tally Report
Consolidated District Election –November 7, 2017

The Stanislaus County 1% Post Election Manual Tally identified no discrepancies between the machine count and the manual tally. Elections Code 15360(e)

Local Measure Ballot Question - November 7, 2017

Measure S - Stanislaus County Library Tax Extension *Passage Requirement - 2/3 Vote*

Ballot Question: To maintain local library funding the State cannot take, keep branches open, maintain hours, provide programs for children, teens, adults and seniors, children's story times, literacy, homework and job search resources, maintain books, CDs, DVDs and reference materials -- shall Stanislaus County extend the existing one-eighth percent library sales tax for 12 years, commencing July 1, 2018, generating approximately \$10 million annually, with an independent citizens oversight committee ensuring funds are spent only on Stanislaus County Libraries?

Measure T - City of Modesto (Cannabis Business Tax) *Passage Requirement - Majority Vote (50%+1)*

Ballot Question: Cannabis Business Tax
Shall the City of Modesto adopt an ordinance establishing a cannabis business tax on all cannabis businesses within the City, up to 10% of gross receipts of each business, potentially generating approximately one million dollars or more in revenues annually for general City services, including neighborhood safety, maintaining parks and recreation, and job creation, with all revenues remaining local, and which continues until repealed by the City Council or the voters?

**REGISTRAR OF VOTERS
 CERTIFICATE OF RESULTS OF THE
 CONSOLIDATED DISTRICT ELECTION
 HELD ON TUESDAY, NOVEMBER 7, 2017**

**SAN JOAQUIN COUNTY VOTERS
 RESIDING IN
 VALLEY HOME JOINT SCHOOL DISTRICT**

(Stanislaus County conducted this portion of the multi-county election on behalf of San Joaquin County)

Valley Home Joint School District, San Joaquin County Results

Erin Wells.....	24
Mary Beth Carpenter.....	23
Write-In.....	0
Over Votes	0
Under Votes	0

**OFFICIAL COMBINED TOTAL OF VOTES CAST IN AND FOR
 STANISLAUS COUNTY AND SAN JOAQUIN COUNTY**

Erin Wells.....	135
Mary Beth Carpenter.....	132
Write-In.....	0
Over Votes	0
Under Votes	41

I, LEE LUNDRIGAN, County Clerk Recorder & Registrar of Voters of Stanislaus County, in accordance with the provisions of Section 15301 of the California Elections Code, do hereby certify that the within is a true and correct statement of result of the votes cast in this County, and cast in this County in and for San Joaquin County at the Consolidated District Election held on Tuesday November 7, 2017 as determined by the official canvass of the returns of said election.

I hereby set my hand and official seal this 16th day of November 2017 at the County of Stanislaus.



Lee Lundrigan

Lee Lundrigan
 County Clerk / Recorder / Registrar of Voters
 County of Stanislaus
 State of California

**REGISTRAR OF VOTERS
 CERTIFICATE OF RESULTS OF THE
 CONSOLIDATED DISTRICT ELECTION
 HELD ON TUESDAY, NOVEMBER 7, 2017**

**SAN JOAQUIN COUNTY VOTERS
 RESIDING IN
 OAKDALE IRRIGATION DISTRICT – DIVISION 2**

(Stanislaus County conducted this portion of the multi-county election on behalf of San Joaquin County)

Oakdale Irrigation District – Division 2, San Joaquin County Results

Herman Doornenbal, Jr.....	216
Don J. Taro.....	58
Write-In.....	0
Over Votes	0
Under Votes	0

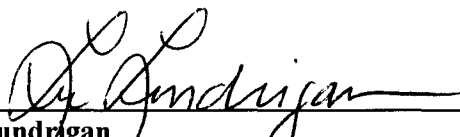
**OFFICIAL COMBINED TOTAL OF VOTES CAST IN AND FOR
 STANISLAUS COUNTY AND SAN JOAQUIN COUNTY**

Herman Doornenbal, Jr.....	672
Don J. Taro.....	461
Write-In.....	4
Over Votes	0
Under Votes	36

I, LEE LUNDRIGAN, County Clerk Recorder & Registrar of Voters of Stanislaus County, in accordance with the provisions of Section 15301 of the California Elections Code, do hereby certify that the within is a true and correct statement of result of the votes cast in this County, and cast in this County in and for San Joaquin County at the Consolidated District Election held on Tuesday November 7, 2017 as determined by the official canvass of the returns of said election.

I hereby set my hand and official seal this 16th day of November 2017 at the County of Stanislaus.





Lee Lundrigan
 County Clerk / Recorder / Registrar of Voters
 County of Stanislaus
 State of California

**REGISTRAR OF VOTERS
 CERTIFICATE OF RESULTS OF THE
 CONSOLIDATED DISTRICT ELECTION
 HELD ON TUESDAY, NOVEMBER 7, 2017**

**SANTA CLARA COUNTY VOTERS
 RESIDING IN
 STANISLAUS COUNTY BOARD OF EDUCATION – AREA 5**
 (Stanislaus County conducted this portion of the multi-county election on behalf of Santa Clara County)

Stanislaus County Board of Education – Area 5, Santa Clara County Results

Chinyere Nnodim Jack.....	2
Juan Pablo Vazquez.....	5
Write-In.....	0
Over Votes	0
Under Votes	0


**OFFICIAL COMBINED TOTAL OF VOTES CAST IN AND FOR
 STANISLAUS COUNTY AND SANTA CLARA COUNTY**

Chinyere Nnodim Jack.....	2,367
Juan Pablo Vazquez.....	2,340
Write-In.....	118
Over Votes	9
Under Votes	873

I, LEE LUNDRIGAN, County Clerk Recorder & Registrar of Voters of Stanislaus County, in accordance with the provisions of Section 15301 of the California Elections Code, do hereby certify that the within is a true and correct statement of result of the votes cast in this County, and cast in this County in and for Santa Clara County at the Consolidated District Election held on Tuesday November 7, 2017 as determined by the official canvass of the returns of said election.

I hereby set my hand and official seal this 16th day of November 2017 at the County of Stanislaus.





Lee Lundrigan
 County Clerk / Recorder / Registrar of Voters
 County of Stanislaus
 State of California



**OFFICE OF COUNTY CLERK / RECORDER
& REGISTRAR OF VOTERS
ELECTIONS DIVISION**

LEE LUNDRIGAN
**County Clerk / Recorder / Registrar of Voters &
Commissioner of Civil Marriage**

Elections: 1021 "I" Street, Suite 101, Modesto, CA 95354
Telephone: 209.525.5200
Facsimile: 209.525.5802

STATE OF CALIFORNIA }
County of Stanislaus } ss.

CERTIFICATE OF FACTS

I, Lee Lundrigan, County Clerk / Recorder / Registrar of Voters of the County of Stanislaus, State of California, do hereby certify that "**City of Modesto Cannabis Business Tax Measure T**" was submitted to the known qualified electors of the **City of Modesto** at the Consolidated District Election held on November 7, 2017.

The results of the Official Canvass conducted by this office are as follows:

<u>YES VOTES</u>	<u>NO VOTES</u>
19,832	4,214

And that the conduct of the election and canvass of the ballots was in every respect in accordance with the election laws of the State of California.

Witness My Hand and Seal this 16th day of November, 2017.



Lee Lundrigan
County Clerk / Recorder / Registrar of Voters
County of Stanislaus
State of California



**OFFICE OF COUNTY CLERK / RECORDER
& REGISTRAR OF VOTERS
ELECTIONS DIVISION**

LEE LUNDRIGAN
**County Clerk / Recorder / Registrar of Voters &
Commissioner of Civil Marriage**

*Elections: 1021 "I" Street, Suite 101, Modesto, CA 95354
Telephone: 209.525.5200
Facsimile: 209.525.5802*

STATE OF CALIFORNIA }
County of Stanislaus } ss.

CERTIFICATE OF FACTS

I, Lee Lundrigan, County Clerk / Recorder / Registrar of Voters of the County of Stanislaus, State of California, do hereby certify that "**Stanislaus County Library Tax Extension Measure S**" was submitted to the known qualified electors of Stanislaus County at the Consolidated District Election held on November 7, 2017.

The results of the Official Canvass conducted by this office are as follows:

<u>YES VOTES</u>	<u>NO VOTES</u>
41,986	9,025

And that the conduct of the election and canvass of the ballots was in every respect in accordance with the election laws of the State of California.

Witness My Hand and Seal this 16th day of November, 2017.



Lee Lundrigan
County Clerk / Recorder / Registrar of Voters
County of Stanislaus
State of California

Stanislaus County Board of Education Governing Board Member - Area 5

64 PRECINCTS	R E G I S T E R E D	V O T E S	T P U E R R N C O E U N T T A G E	C N J H N A I O C Y I E M R E (NON)	J P V U A A A B Z N L Q O U E Z (NON)	O V V O E T R E S	U V N O D T E E R S
0002 102001 CASWELL 1 CL	364	7	1.92	1	6	0	0
0003 102002 CASWELL 2,4	574	21	3.66	5	13	0	2
0004 102003 CASWELL 3	231	4	1.73	1	3	0	0
0005 102005 CASWELL 5,6,	660	18	2.73	6	11	0	1
0006 102010 CASWELL 10 C	658	27	4.10	7	18	0	0
0007 103001 CERES 1,21,2	580	31	5.34	13	13	0	5
0008 103002 CERES 2,8,37	878	32	3.64	13	12	0	7
0009 103005 CERES 5,19,3	556	26	4.68	12	14	0	0
0010 103006 CERES 6,13,3	521	20	3.84	12	6	0	1
0011 103007 CERES 7,12	654	53	8.10	23	25	0	4
0013 103010 CERES 10,20	536	38	7.09	19	14	0	4
0014 103011 CERES 11,23	682	24	3.52	6	18	0	0
0015 103014 CERES 14,17,	566	26	4.59	12	10	0	4
0016 103026 CERES 26,28,	786	27	3.44	11	11	0	4
0023 108002 CROWS LANDIN	144	1	.69	1	0	0	0
0024 109001 DEL PUERTO 1	225	13	5.78	6	6	0	1
0025 109003 DEL PUERTO 3	223	14	6.28	4	8	0	2
0074 117073 MODESTO 73,1	369	25	6.78	5	17	0	1
0093 117168 MODESTO 168,	239	28	11.72	8	18	0	2
0097 119001 NEWMAN 1,3	172	15	8.72	8	4	0	3
0098 119002 NEWMAN 2,4	670	42	6.27	27	13	0	2
0099 119005 NEWMAN 5-8	688	69	10.03	19	32	0	14
0112 124001 PATTERSON 1,	918	51	5.56	24	27	0	0
0113 124002 PATTERSON 2,	847	39	4.60	20	15	0	2
0114 124003 PATTERSON 3,	625	34	5.44	10	18	0	5
0115 124004 PATTERSON 4,	675	43	6.37	9	25	0	9
0142 130001 WESTPORT 1	242	16	6.61	9	2	0	5
0158 902012 CASWELL 12	92	21	22.83	12	3	0	6
0163 906008 CLUB 8,11,12	245	34	13.88	13	16	0	4
0167 908004 CROWS LANDIN	203	60	29.56	23	15	0	22
0168 908005 CROWS LANDIN	209	52	24.88	24	13	0	13
0169 908007 CROWS LANDIN	241	56	23.24	30	16	0	9
0170 909002 DEL PUERTO 2	223	102	45.74	41	19	0	36
0171 909006 DEL PUERTO 6	222	47	21.17	21	21	0	3
0181 917049 MODESTO 49,1	2	0		0	0	0	0
0185 917170 MODESTO 170	0	0		0	0	0	0
0187 917197 MODESTO 197,	78	26	33.33	6	17	0	0
0203 AV 102001 CASWELL 1	339	45	13.27	11	30	1	2
0204 AV 102002 CASWELL 2	964	153	15.87	66	59	0	23
0205 AV 102003 CASWELL 3	293	32	10.92	8	23	0	1
0206 AV 102005 CASWELL 5	786	88	11.20	19	63	1	5
0207 AV 102010 CASWELL 1	1231	145	11.78	60	59	1	23
0208 AV 103001 CERES 1,2	1040	154	14.81	60	67	0	25
0209 AV 103002 CERES 2,8	1564	290	18.54	128	92	0	64
0210 AV 103005 CERES 5,1	1177	189	16.06	54	96	2	32
0211 AV 103006 CERES 6,1	1031	154	14.94	68	63	0	19
0212 AV 103007 CERES 7,1	1199	264	22.02	139	74	0	51
0214 AV 103010 CERES 10,	1059	163	15.39	78	61	0	23

Stanislaus County Board of Education Governing Board Member - Area 5

	R V		T P				
	E O		U E	C N J			
	G T		R R	H N A	J P V		
	I E	B C	N C	I O C	U A A		
	S R	A A	O E	N D K	A B Z		
	T S	L S	U N	Y I	N L Q	O V	U V
	E	L T	T T	E M	O U	V O	N O
	R	O	A	R	E	E T	D T
	E	T	G	E	Z	R E	E E
64 PRECINCTS	D	S	E	(NON)	(NON)	S	R S
0215 AV 103011 CERES 11.	904	125	13.83	43	72	0	9
0216 AV 103014 CERES 14.	999	142	14.21	62	59	0	16
0217 AV 103026 CERES 26.	1573	229	14.56	104	90	0	31
0224 AV 108002 CROWS LAN	436	145	33.26	70	47	0	22
0225 AV 109001 DEL PUERT	535	147	27.48	74	34	1	35
0226 AV 109003 DEL PUERT	352	66	18.75	20	29	0	16
0275 AV 117073 MODESTO 7	805	177	21.99	37	131	0	7
0294 AV 117168 MODESTO 1	294	60	20.41	27	32	0	1
0298 AV 119001 NEWMAN 1.	377	123	32.63	56	38	1	28
0299 AV 119002 NEWMAN 2.	1096	256	23.36	111	96	0	40
0300 AV 119005 NEWMAN 5-	1034	190	18.38	70	72	0	43
0313 AV 124001 PATTERSON	1626	256	15.74	116	118	0	18
0314 AV 124002 PATTERSON	1573	321	20.41	153	121	0	40
0315 AV 124003 PATTERSON	1238	301	24.31	129	104	1	57
0316 AV 124004 PATTERSON	1179	212	17.98	69	102	1	37
0343 AV 130001 WESTPORT	473	131	27.70	72	24	0	34
GRAND TOTALS	40975	5700	13.91	2365	2335	9	873

PRINTED 11/16/17, 03:35 PM

		Denair Unified School District Governing Board Member 2 TO BE ELECTED								
		R V		T P						
		E O		U E	R " G					
		G T		R R	E R O	C A	C A S			
		I E	B C	N C	T G	G E M	H S	R . O		
		S R	A A	O E	I R	I G E	A B	Y U		
		T S	L S	U N	N E	N G S	R I	S S	O V	
		E	L T	T T	A S	A I	L L	T A	V O	
		R	O	A	I	E	E L	A	E T	
		E	T	G	O	"	S	L	R E	
		D	S	E	(NON)	(NON)	(NON)	(NON)	S	
									U V	
									N O	
									D T	
									E E	
									R S	
7 PRECINCTS										
0026 110001 DENAIR 1,7,2	474	59	12.45	13	26	29	22	0	26	
0027 110002 DENAIR 2,12,	618	65	10.52	10	41	26	29	0	24	
0136 128029 TURLOCK 29,3	338	35	10.36	5	8	6	27	0	24	
0196 928023 TURLOCK 23,5	161	43	26.71	17	10	10	15	0	34	
0227 AV 110001 DENAIR 1,	930	306	32.90	71	100	125	137	0	176	
0228 AV 110002 DENAIR 2,	1110	332	29.91	65	141	109	171	0	177	
0337 AV 128029 TURLOCK 2	1017	309	30.38	60	70	81	152	0	254	
GRAND TOTALS	4648	1149	24.72	241	396	386	553	0	715	

PRINTED 11/16/17, 03:35 PM

		R V	T P	Chatom Union School District Governing Board Member - Area 2			
		E O	U E				
		G T	R R	R B	R M		
		I E	N C	O A	O A		
		S R	O E	Y L	D C		
		T S	U N	A O	N H	O V	U V
		E	T T	N U	E A	V O	N O
		R	A	N	Y D	E T	D T
		E	G	T	O	R E	E E
3 PRECINCTS		D	E	(NON)	(NON)	S	R S
0096 118003 MT VIEW 1I-K	97	4	4.12	2	2	0	0
0186 917196 MODESTO 196	1	1	100.00	1	0	0	0
0297 AV 118003 MT VIEW 1	195	55	28.21	29	26	0	0
GRAND TOTALS	293	60	20.48	32	28	0	0

PRINTED 11/16/17, 03:35 PM

PAGE 5

			Hart-Ransom Union School District Governing Board Member 3 TO BE ELECTED												
			R V	T P			A H		S R						
			E O	U E			S E		A I						
			G T	R R			L N		N G		R F				
			I E	B C	N C			H I		D G		I U		O V	U V
			S R	AA	O E			E R		Y I		C L		V O	
			T S	LS	U N			Y I		Y I		H T		E T	
			E	LT	T T			C		N		Z		R E	
			R	O	A			H		S		S		E E	
			E	T	G			Y A		S		Y K		R S	
10 PRECINCTS			D	S	E			(NON)	(NON)	(NON)	(NON)	(NON)	(NON)	(NON)	(NON)
0031	112001	HART RANSOM	81	23	28.40	3	7	7	15	11	9	0	17		
0069	117062	MODESTO 62	301	53	17.61	9	20	10	37	15	12	0	56		
0092	117133	MODESTO 133	91	13	14.29	3	6	2	8	4	4	0	12		
0151	812001	HART RANSOM	176	49	27.84	12	14	3	33	23	29	0	33		
0152	812002	HART RANSOM	218	80	36.70	16	25	23	65	30	21	0	60		
0175	912001	HART RANSOM	209	91	43.54	19	38	24	72	26	39	0	55		
0176	912002	HART RANSOM	71	28	39.44	4	7	10	25	7	11	0	20		
0232	AV 112001	HART RANS	262	141	53.82	16	44	22	115	60	66	0	100		
0270	AV 117062	MODESTO 6	472	123	26.06	36	43	31	78	38	30	0	107		
0293	AV 117133	MODESTO 1	172	39	22.67	11	14	10	23	8	7	0	44		
GRAND TOTALS			2053	640	31.17	129	218	142	471	222	228	0	504		

Modesto City Schools District Governing Board Member - Area 5

26 PRECINCTS	RV	TP	Modesto City Schools District Governing Board Member - Area 5					
	EO	UE	CGW					
	GT	RR	HE	MDS				
	IE	NC	AS	IC	RM			
	SR	AA	RT	CH	IC			
	TS	LS	UN	LE	HE	CG	OV	UV
	R	LT	TT	E	AI	KI	VO	NO
	E	O	A	N	ED	EL	ET	DT
	D	T	G	E	L	YL	RES	ERS
	S	E	(NON)	(NON)	(NON)	S		
0029 111002 EMPIRE 2,3,4	515	28	5.44	18	3	6	0	1
0030 111005 EMPIRE 5A-C,	221	17	7.69	8	5	3	0	1
0037 117001 MODESTO 1,7	458	38	8.30	21	3	13	0	1
0049 117019 MODESTO 19,2	575	59	10.26	30	12	11	0	6
0050 117021 MODESTO 21,2	533	82	15.38	50	16	11	0	5
0051 117023 MODESTO 23,8	218	9	4.13	5	0	4	0	0
0063 117048 MODESTO 48B,	619	112	18.09	65	22	13	0	12
0066 117053 MODESTO 2B,5	573	46	8.03	27	10	5	0	4
0075 117074 MODESTO 74,7	561	83	14.80	34	20	24	0	5
0078 117083 MODESTO 83,1	593	72	12.14	32	15	17	0	8
0086 117104 MODESTO 104,	696	40	5.75	22	6	12	0	0
0087 117105 MODESTO 105,	639	40	6.26	21	6	11	0	2
0156 901001 AIRPORT 1,2B	182	9	4.95	8	0	0	0	0
0174 911005 EMPIRE 5D	6	4	66.67	2	1	0	0	1
0230 AV 111002 EMPIRE 2,	947	177	18.69	95	39	32	1	10
0231 AV 111005 EMPIRE 5A	619	187	30.21	76	49	43	0	19
0238 AV 117001 MODESTO 1	896	184	20.54	94	30	43	0	16
0250 AV 117019 MODESTO 1	1064	354	33.27	197	55	75	0	27
0251 AV 117021 MODESTO 2	1304	476	36.50	273	79	76	0	48
0252 AV 117023 MODESTO 2	317	35	11.04	22	4	6	0	2
0264 AV 117048 MODESTO 4	1298	529	40.76	274	85	107	0	61
0267 AV 117053 MODESTO 2	1195	344	28.79	180	52	72	0	40
0276 AV 117074 MODESTO 7	1537	719	46.78	372	123	147	0	76
0279 AV 117083 MODESTO 8	1329	378	28.44	181	73	88	0	33
0287 AV 117104 MODESTO 1	1337	275	20.57	160	35	54	1	20
0288 AV 117105 MODESTO 1	1082	185	17.10	98	33	42	0	8
GRAND TOTALS	19314	4482	23.21	2365	776	915	2	406

Modesto City Schools District Governing Board Member - Area 7

27 PRECINCTS	R	V	T	P	M	J	H	O	V	U	V
	E	O	U	E	A	A	R				
	G	T	R	R	T	R	Y	C			
	I	E	B	C	N	C	A	L	H	I	N
	S	R	A	A	O	E	D	O	E	N	M
	T	S	L	S	U	N	O	P	W	G	B
	E		L	T	T	T	L	E		T	E
	R		O		A		F	Z		O	R
	E		T		G		O		N		S
	D		S		E		(NON)		(NON)		(NON)
0002 102001 CASWELL 1 CL	364	7	1.92	4	2	1	0	0	0	0	0
0005 102005 CASWELL 5,6,	660	18	2.73	18	0	0	0	0	0	0	0
0014 103011 CERES 11,23	682	24	3.52	13	4	7	0	0	0	0	0
0039 117003 MODESTO 3,12	604	28	4.64	17	3	7	0	0	0	1	1
0040 117004 MODESTO 4,63	689	43	6.24	38	2	3	0	0	0	0	0
0041 117005 MODESTO 5A,C	322	21	6.52	16	1	4	0	0	0	0	0
0074 117073 MODESTO 73,1	369	25	6.78	18	0	7	0	0	0	0	0
0093 117168 MODESTO 168,	239	28	11.72	17	2	7	0	0	0	2	2
0109 123004 PARADISE 4C,	211	3	1.42	1	1	1	0	0	0	0	0
0110 123005 PARADISE 5	248	14	5.65	10	2	2	0	0	0	0	0
0146 602007 CASWELL 7A,C	208	46	22.12	14	14	13	0	0	0	5	5
0147 702007 CASWELL 7G	1	0		0	0	0	0	0	0	0	0
0149 802007 CASWELL 7E,F	5	1	20.00	1	0	0	0	0	0	0	0
0157 902007 CASWELL 7B,D	169	22	13.02	13	5	4	0	0	0	0	0
0158 902012 CASWELL 12	92	21	22.83	4	6	9	0	0	0	2	2
0185 917170 MODESTO 170	0	0		0	0	0	0	0	0	0	0
0187 917197 MODESTO 197,	78	26	33.33	15	5	3	0	0	0	0	0
0203 AV 102001 CASWELL 1	339	45	13.27	19	9	15	2	0	0	0	0
0206 AV 102005 CASWELL 5	786	88	11.20	53	17	17	1	0	0	0	0
0215 AV 103011 CERES 11,	904	125	13.83	70	19	34	0	0	0	2	2
0240 AV 117003 MODESTO 3	1109	213	19.21	141	37	31	0	0	0	4	4
0241 AV 117004 MODESTO 4	1404	277	19.73	189	35	39	0	0	0	13	13
0242 AV 117005 MODESTO 5	536	103	19.22	59	18	19	0	0	0	7	7
0275 AV 117073 MODESTO 7	805	177	21.99	122	23	28	0	0	0	4	4
0294 AV 117168 MODESTO 1	294	60	20.41	38	3	17	0	0	0	2	2
0310 AV 123004 PARADISE	355	30	8.45	21	1	6	0	0	0	2	2
0311 AV 123005 PARADISE	377	34	9.02	21	6	7	0	0	0	0	0
GRAND TOTALS	11850	1479	12.48	932	215	281	3	0	0	44	44

PRINTED 11/16/17, 03:35 PM

Sylvan Union School District Governing Board Member - Area 3

	R V		T P		C H		
	E O		U E	T Z	H A		
	G T		R R	E E	R R		
	I E	B C	N C	R E	I V		
	S R	A A	O E	R K	S E		
	T S	L S	U N	I	T Y	O V	U V
	E	L T	T T	A	I	V O	N O
	R	O	A	N	N	E T	D T
	E	T	G	N	E	R E	E E
10 PRECINCTS	D	S	E	(NON)	(NON)	S	R S
0021 107007 COFFEE 7	132	15	11.36	3	11	0	1
0062 117047 MODESTO 47,5	641	117	18.25	53	58	0	6
0073 117072 MODESTO 72,1	193	13	6.74	7	6	0	0
0085 117100 MODESTO 100,	630	56	8.89	24	28	0	4
0094 117172 MODESTO 172,	636	47	7.39	12	29	0	5
0222 AV 107007 COFFEE 7	271	67	24.72	26	36	0	4
0263 AV 117047 MODESTO 4	1660	739	44.52	384	294	1	60
0274 AV 117072 MODESTO 7	368	85	23.10	29	47	0	8
0286 AV 117100 MODESTO 1	1423	428	30.08	169	225	0	32
0295 AV 117172 MODESTO 1	1224	272	22.22	101	150	2	17
GRAND TOTALS	7178	1839	25.62	808	884	3	137

Valley Home Joint School District Governing Board Member - Short Term

	R V	B C	T P	M B C			
	E O	A A	U E	A E A			
	G T		R R	R T R			
	I E		N C	Y H P			
	S R	L S	O E	E W	E	O V	U V
	T S	L T	U N	R E	N	V O	N O
	E		T T	I L	T	E T	D T
	R	O	A	N L	E	R E	E E
	E	T	G	S	R	S	R S
4 PRECINCTS	D	S	E	(NON)	(NON)		
0102 120003 NORTH 3B, E	141	37	26.24	14	17	0	6
0154 820003 NORTH 3A, C, D	232	73	31.47	33	32	0	8
0190 920003 NORTH 3I, J	9	3	33.33	0	1	0	2
0303 AV 120003 NORTH 3B,	303	148	48.84	64	59	0	25
GRAND TOTALS	685	261	38.10	111	109	0	41

City of Modesto Member, City Council - District 2

	R V		T P	J R					
	E O		U E	O O		T M			
	G T		R R	N D		O A			
	I E	B C	N C	R	H M	N D			
	S R	A A	O E	I	O E	Y R			
	T S	L S	U N	G	M J	I	O V	U V	
	R	L T	T T	U	E I	G	V O	N O	
	E	O	A	E	R A	A	E T	D T	
	E	T	G	Z	O	L	R E	E E	
22 PRECINCTS	D	S	E	(NON)	(NON)	(NON)	S	R S	
0039 117003 MODESTO 3,12	604	28	4.64	1	2	25	0	0	
0040 117004 MODESTO 4,63	689	43	6.24	1	21	21	0	0	
0041 117005 MODESTO 5A,C	322	21	6.52	0	13	8	0	0	
0042 117006 MODESTO 6,92	342	21	6.14	0	9	12	0	0	
0043 117008 MODESTO 8,24	767	72	9.39	5	22	43	0	2	
0052 117025 MODESTO 25,2	236	28	11.86	3	14	11	0	0	
0074 117073 MODESTO 73,1	369	25	6.78	0	7	18	0	0	
0090 117115 MODESTO 5B,1	378	24	6.35	0	10	12	0	2	
0093 117168 MODESTO 168,	239	28	11.72	2	9	17	0	0	
0181 917049 MODESTO 49,1	2	0		0	0	0	0	0	
0182 917063 MODESTO 63,1	58	9	15.52	0	2	7	0	0	
0186 917196 MODESTO 196	1	1	100.00	1	0	0	0	0	
0187 917197 MODESTO 197,	78	26	33.33	0	4	22	0	0	
0240 AV 117003 MODESTO 3	1109	213	19.21	5	51	154	0	1	
0241 AV 117004 MODESTO 4	1404	277	19.73	19	87	166	2	2	
0242 AV 117005 MODESTO 5	536	103	19.22	3	29	63	0	7	
0243 AV 117006 MODESTO 6	739	156	21.11	5	20	130	0	1	
0244 AV 117008 MODESTO 8	1662	505	30.39	28	90	363	2	12	
0253 AV 117025 MODESTO 2	437	136	31.12	14	20	98	1	1	
0275 AV 117073 MODESTO 7	805	177	21.99	9	46	121	0	1	
0291 AV 117115 MODESTO 5	697	125	17.93	6	37	78	0	3	
0294 AV 117168 MODESTO 1	294	60	20.41	5	18	36	0	1	
GRAND TOTALS	11768	2078	17.66	107	511	1405	5	33	

				City of Modesto Member, City Council - District 4			
				B Z			
				I O			
				L S			
				L L	T R		
				O	Y A	O V	U V
				C	L Y	V O	N O
				K	E	E T	D T
				I	R	R E	E E
				(NON)	(NON)	S	R S
24 PRECINCTS							
0037 117001 MODESTO 1,7	458	38	8.30	31	7	0	0
0038 117002 MODESTO 2A,4	596	102	17.11	68	26	0	8
0049 117019 MODESTO 19,2	575	59	10.26	35	20	0	4
0050 117021 MODESTO 21,2	533	82	15.38	62	15	0	4
0051 117023 MODESTO 23,8	218	9	4.13	5	3	0	1
0063 117048 MODESTO 48B,1	619	112	18.09	84	21	0	7
0065 117052 MODESTO 52,1	213	28	13.15	21	7	0	0
0066 117053 MODESTO 2B,5	573	46	8.03	29	13	0	3
0075 117074 MODESTO 74,7	561	83	14.80	65	13	0	4
0086 117104 MODESTO 104,1	696	40	5.75	32	7	0	1
0087 117105 MODESTO 105,1	639	40	6.26	27	11	0	2
0184 917161 MODESTO 161A,1	21	2	9.52	0	1	0	0
0185 917170 MODESTO 170,1	0	0		0	0	0	0
0238 AV 117001 MODESTO 1,7	896	184	20.54	141	37	0	4
0239 AV 117002 MODESTO 2,4	1092	354	32.42	245	86	0	22
0250 AV 117019 MODESTO 1,2	1064	354	33.27	262	67	0	24
0251 AV 117021 MODESTO 2,2	1304	476	36.50	365	78	0	29
0252 AV 117023 MODESTO 2,2	317	35	11.04	22	10	0	2
0264 AV 117048 MODESTO 4,1	1298	529	40.76	397	95	0	34
0266 AV 117052 MODESTO 5,1	657	291	44.29	213	54	1	22
0267 AV 117053 MODESTO 2,1	1195	344	28.79	258	73	0	12
0276 AV 117074 MODESTO 7,1	1537	719	46.78	583	93	0	41
0287 AV 117104 MODESTO 1,1	1337	275	20.57	197	55	0	19
0288 AV 117105 MODESTO 1,1	1082	185	17.10	125	49	0	8
GRAND TOTALS	17481	4387	25.10	3267	841	1	251

PRINTED 11/16/17, 03:35 PM

PAGE 12

				City of Modesto Member, City Council - District 5			
				J K			
				J P D	E E		
				O . A	N N		
				S Y	N O	O V	U V
				E	Y Y	V O	N O
				P	E	E T	D T
				H	R	R E	E E
				(NON)	(NON)	S	R S
22 PRECINCTS							
0046 117014 MODESTO 14,1	600	75	12.50	34	40	0	1
0059 117040 MODESTO 40-4	671	117	17.44	33	76	0	7
0060 117043 MODESTO 43,4	708	92	12.99	32	56	0	4
0061 117044 MODESTO 44,5	238	43	18.07	5	35	0	3
0062 117047 MODESTO 47,5	641	117	18.25	35	73	0	8
0067 117058 MODESTO 58,6	755	50	6.62	21	26	0	3
0068 117059 MODESTO 59,9	575	73	12.70	24	44	0	5
0073 117072 MODESTO 72,1	193	13	6.74	5	8	0	0
0077 117079 MODESTO 79,8	529	48	9.07	19	21	0	7
0082 117093 MODESTO 93,1	441	44	9.98	7	35	0	2
0084 117098 MODESTO 98,1	389	29	7.46	13	13	0	2
0247 AV 117014 MODESTO 1	1136	384	33.80	128	230	0	25
0260 AV 117040 MODESTO 4	1512	592	39.15	160	359	0	66
0261 AV 117043 MODESTO 4	1544	510	33.03	154	306	0	50
0262 AV 117044 MODESTO 4	586	242	41.30	82	132	0	28
0263 AV 117047 MODESTO 4	1660	739	44.52	235	453	1	49
0268 AV 117058 MODESTO 5	1322	277	20.95	94	160	0	23
0269 AV 117059 MODESTO 5	1483	546	36.82	161	340	0	43
0274 AV 117072 MODESTO 7	368	85	23.10	41	40	0	4
0278 AV 117079 MODESTO 7	1263	468	37.05	131	277	2	51
0283 AV 117093 MODESTO 9	978	293	29.96	81	176	0	28
0285 AV 117098 MODESTO 9	773	223	28.85	90	111	0	21
GRAND TOTALS	18365	5060	27.55	1585	3011	3	430

PRINTED 11/16/17. 03:35 PM

PAGE 13

		R V	TP	Riverdale Park Tract Community Services District Director 2 TO BE ELECTED						
		EO	UE		R " C	DS				
		GT	RR	GB	ORA	UH				
		IE BC	NC	EI	DUR	AU	LN			
		SR AA	OE	OX	ODO	NG	IU	OV	UV	
		TS LS	UN	RL	LY	EA	NN	VO	NO	
		ELT	TT	GE	F "	R	DE	ET	DT	
		RO	A	ER	O	T	AS	RE	EE	
2 PRECINCTS		DS	E	(NON)	(NON)	(NON)	(NON)	S	RS	
0149	802007 CASWELL 7E,F	5	1	20.00	1	0	1	0	0	
0157	902007 CASWELL 7B,D	169	22	13.02	4	9	8	11	2	
GRAND TOTALS		174	23	13.22	5	9	9	11	2	

PRINTED 11/16/17, 03:35 PM

PAGE 14

9 PRECINCTS	Burbank-Paradise			Fire Protection District Director									
	RV	TP	3 TO BE ELECTED	DMC	IAU	AEL	NW	AE	PH	AI	ML	OV	UV
	EO	UE											
	GT	RR		R " C									
	IE	NC	JB	ORA	L		PH						
	SR	OE	II	DUR	-		AI						
	TS	UN	MS	ODO	C		ML	OV	UV				
	E	TT	H	LY	A		EL	VO	NO				
	R	A	O	F "	R		LA	ET	DT				
	E	G	P	O	O		AR	RE	EE				
	D	E	(NON)	(NON)	(NON)	(NON)		S	RS				
0109 123004 PARADISE 4C,	211	3	1.42	1	3	3	2	0	0				
0110 123005 PARADISE 5	248	14	5.65	5	6	4	5	0	22				
0111 123007 PARADISE 4A,	485	25	5.15	8	18	13	15	0	21				
0146 602007 CASWELL 7A,C	208	46	22.12	20	27	24	22	0	45				
0157 902007 CASWELL 7B,D	169	22	13.02	11	11	6	11	0	26				
0195 923022 PARADISE 22	38	2	5.26	1	2	1	2	0	0				
0310 AV 123004 PARADISE	355	30	8.45	8	18	15	13	0	33				
0311 AV 123005 PARADISE	377	34	9.02	17	19	16	19	0	31				
0312 AV 123007 PARADISE	785	135	17.20	70	75	65	90	0	102				
GRAND TOTALS	2876	311	10.81	141	179	147	179	0	280				

16 PRECINCTS	Salida Fire Protection District Director 3 TO BE ELECTED									
	R V E O G T I E S R T S E R E D	B C A A L S L T O T S	T P U E R R N C O E U N T T A G E	G D E E R B A O L E D R (NON)	T B O E M R T (NON)	M S A T R O K N E (NON)	M R A I R G K G I N S (NON)	O V V O E T R E S	U V N O D T E E R S	
0022 107008 COFFEE 8,11	282	26	9.22	12	13	20	7	0	26	
0031 112001 HART RANSOM	81	23	28.40	14	10	11	5	0	28	
0036 116001 MCHENRY 1A,8	586	42	7.17	23	24	29	8	0	42	
0120 127001 SALIDA 1,3,1	679	49	7.22	24	24	34	16	0	49	
0121 127004 SALIDA 4,6	645	76	11.78	39	36	59	15	0	78	
0122 127007 SALIDA 7,8A,	608	64	10.53	38	32	50	21	0	51	
0165 907005 COFFEE 5 MCH	91	24	26.37	19	15	12	5	0	21	
0176 912002 HART RANSOM	71	28	39.44	14	11	19	12	0	28	
0180 916008 MCHENRY 8C,	19	5	26.32	5	5	5	0	0	0	
0183 917113 MODESTO 113C	8	3	37.50	2	2	3	1	0	1	
0223 AV 107008 COFFEE 8	946	370	39.11	239	213	283	73	0	301	
0232 AV 112001 HART RANS	262	141	53.82	91	79	61	54	0	138	
0237 AV 116001 MCHENRY 1	959	260	27.11	150	142	171	63	0	254	
0321 AV 127001 SALIDA 1,	1158	295	25.47	155	161	227	82	3	253	
0322 AV 127004 SALIDA 4,	907	226	24.92	112	116	172	48	0	229	
0323 AV 127007 SALIDA 7,	1189	372	31.29	210	205	244	110	0	345	
GRAND TOTALS	8491	2004	23.60	1147	1088	1400	520	3	1844	

			R V		T P	Modesto Irrigation District Director - Division 4			
			E O		U E				
			G T		R R				
			I E	B C	N C	J W	S G		
			S R	A A	O E	A E	T I		
			T S	L S	U N	K N	U L	O V	U V
			E	L T	T T	E G	M	V O	N O
			R	O	A	E	A	E T	D T
			E	T	G	R	N	R E	E E
29 PRECINCTS			D	S	E	(NON)	(NON)	S	R S
0031	112001	HART RANSOM	81	23	28.40	20	3	0	0
0036	116001	MCHENRY 1A,8	586	42	7.17	21	20	0	1
0046	117014	MODESTO 14,1	600	75	12.50	29	45	0	1
0047	117017	MODESTO 17,6	413	45	10.90	18	25	0	2
0048	117018	MODESTO 18,8	824	97	11.77	37	58	0	2
0070	117068	MODESTO 68,9	554	69	12.45	25	43	0	1
0071	117069	MODESTO 69,9	507	38	7.50	12	25	0	1
0079	117084	MODESTO 84,8	882	77	8.73	25	49	0	3
0081	117090	MODESTO 90,1	673	102	15.16	36	63	0	2
0083	117095	MODESTO 95,1	822	109	13.26	41	67	0	1
0120	127001	SALIDA 1,3,1	679	49	7.22	25	24	0	0
0121	127004	SALIDA 4,6	645	76	11.78	38	38	0	0
0122	127007	SALIDA 7,8A,	608	64	10.53	39	24	0	1
0165	907005	COFFEE 5 MCH	91	24	26.37	19	5	0	0
0175	912001	HART RANSOM	209	91	43.54	84	7	0	0
0183	917113	MODESTO 113C	8	3	37.50	3	0	0	0
0232	AV 112001	HART RANS	262	141	53.82	125	13	0	3
0237	AV 116001	MCHENRY 1	959	260	27.11	135	118	0	7
0247	AV 117014	MODESTO 1	1136	384	33.80	140	232	0	12
0248	AV 117017	MODESTO 1	785	246	31.34	130	108	0	6
0249	AV 117018	MODESTO 1	1733	511	29.49	203	283	0	25
0271	AV 117068	MODESTO 6	1125	336	29.87	182	137	0	13
0272	AV 117069	MODESTO 6	1124	316	28.11	162	134	0	19
0280	AV 117084	MODESTO 8	1584	404	25.51	205	186	0	13
0282	AV 117090	MODESTO 9	1677	658	39.24	230	405	0	23
0284	AV 117095	MODESTO 9	1780	647	36.35	258	367	0	20
0321	AV 127001	SALIDA 1,	1158	295	25.47	143	142	0	7
0322	AV 127004	SALIDA 4,	907	226	24.92	110	114	0	2
0323	AV 127007	SALIDA 7,	1189	372	31.29	240	124	0	6
GRAND TOTALS			23601	5780	24.49	2735	2859	0	171

Oakdale Irrigation District Director - Division 2

	R V	B C	T P	H D	D J T	O V	U V
	E O	A A	U E	E O	O . A	V O	N O
	G T	L S	R R	R O	N R	E T	D T
	I E	LT	N C	M R	. 0	R E	E E
	S R	S	O E	A N	(NON)	S	R S
	T S		UN	N E			
	E		TT	N			
	R		A	B			
	E		G	A			
	D		E	N			
				E			
				L			
				.			
6 PRECINCTS							
0102 120003 NORTH 3B,E	141	37	26.24	18	19	0	0
0106 121004 OAKDALE 4,8,	578	93	16.09	50	38	0	5
0189 920001 NORTH 1B,D,H	223	96	43.05	63	26	0	5
0190 920003 NORTH 3I,J	9	3	33.33	3	0	0	0
0303 AV 120003 NORTH 3B,	303	148	48.84	79	67	0	2
0307 AV 121004 OAKDALE 4	1346	522	38.78	243	253	0	24
GRAND TOTALS	2600	899	34.58	456	403	0	36

PRINTED 11/16/17, 03:35 PM

PAGE 18

				Oakdale Irrigation District Director - Division 5			
				G F			
				B D	RR		
				RE	OA		
				AB	VN	OV	UV
				DO	EC	VO	NO
				E	RI	ET	DT
				R	S	RE	EE
				(NON)	(NON)	S	RS
				<hr/>			
6 PRECINCTS	R V	BC	TP				
	EO	AA	UE				
	GT	LS	RR				
	IE	LT	NC				
	SR	TS	OE				
	TS	LT	UN				
	E	LT	TT				
	R	O	A				
	E	T	G				
	D	S	E				
<hr/>							
0018 105002 CLAUS 2A,3A	281	38	13.52	32	6	0	0
0104 121002 OAKDALE 2C.1	749	81	10.81	44	37	0	0
0150 805003 CLAUS 3B,G,4	225	55	24.44	37	18	0	0
0174 911005 EMPIRE 5D	6	4	66.67	3	1	0	0
0219 AV 105002 CLAUS 2A	898	394	43.88	289	98	0	7
0305 AV 121002 OAKDALE 2	1667	529	31.73	300	214	0	15
<hr/>							
GRAND TOTALS	3826	1101	28.78	705	374	0	22

PRINTED 11/16/17, 03:35 PM

		Patterson Irrigation District Director - Division 4						
		R V		T P	R B	R J S		
		E O		U E	I A	I . C		
		G T		R R	C R	C H		
		I E	B C	N C	H B	K E		
		S R	A A	O E	A A	U	O V	U V
		T S	L S	U N	R S	B	V O	N O
		E	L T	T T	D T	E	E T	D T
		R	O	A	E	R	R E	E E
		E	T	G	(NON)	(NON)	S	R S
		D	S	E				
1 PRECINCTS								
0170 909002 DEL PUERTO 2		223	102	45.74	61	39	0	2
GRAND TOTALS		223	102	45.74	61	39	0	2

346 PRECINCTS	R E G I S T E R E D	V O T E S	B C A A L S L T O T A L S	T P U E R R N C O E U N T T A G E	Stanislaus County Measure S			
					Y e s (NON)	N o (NON)	O V V O T E R S	U N D E R S
0001 101002 AIRPORT 2A	188	2	1.06	2	0	0	0	
0002 102001 CASWELL 1 CL	364	7	1.92	7	0	0	0	
0003 102002 CASWELL 2.4	574	21	3.66	20	1	0	0	
0004 102003 CASWELL 3	231	4	1.73	4	0	0	0	
0005 102005 CASWELL 5,6,	660	18	2.73	18	0	0	0	
0006 102010 CASWELL 10 C	658	27	4.10	19	8	0	0	
0007 103001 CERES 1,21,2	580	31	5.34	25	6	0	0	
0008 103002 CERES 2,8,37	878	32	3.64	17	15	0	0	
0009 103005 CERES 5,19,3	556	26	4.68	23	3	0	0	
0010 103006 CERES 6,13,3	521	20	3.84	17	3	0	0	
0011 103007 CERES 7,12	654	53	8.10	41	12	0	0	
0012 103009 CERES 9,15,2	633	64	10.11	58	6	0	0	
0013 103010 CERES 10,20	536	38	7.09	26	12	0	0	
0014 103011 CERES 11,23	682	24	3.52	22	2	0	0	
0015 103014 CERES 14,17,	566	26	4.59	23	3	0	0	
0016 103026 CERES 26,28,	786	27	3.44	23	4	0	0	
0017 104001 CHATOM 1,4	237	16	6.75	12	4	0	0	
0018 105002 CLAUS 2A,3A	281	38	13.52	27	11	0	0	
0019 106001 CLUB 1,5	147	9	6.12	5	4	0	0	
0020 107006 COFFEE 6,10	125	15	12.00	13	2	0	0	
0021 107007 COFFEE 7	132	15	11.36	14	0	0	1	
0022 107008 COFFEE 8,11	282	26	9.22	20	5	0	1	
0023 108002 CROWS LANDIN	144	1	.69	1	0	0	0	
0024 109001 DEL PUERTO 1	225	13	5.78	8	5	0	0	
0025 109003 DEL PUERTO 3	223	14	6.28	11	3	0	0	
0026 110001 DENAIR 1,7,2	474	59	12.45	50	8	0	1	
0027 110002 DENAIR 2,12,	618	65	10.52	54	11	0	0	
0028 110008 DENAIR 8-11,	202	16	7.92	10	6	0	0	
0029 111002 EMPIRE 2,3,4	515	28	5.44	22	6	0	0	
0030 111005 EMPIRE 5A-C,	221	17	7.69	15	2	0	0	
0031 112001 HART RANSOM	81	23	28.40	16	7	0	0	
0032 114001 HUGHSON 1A,C	465	34	7.31	31	3	0	0	
0033 114003 HUGHSON 1B,3	670	52	7.76	48	4	0	0	
0034 115001 LANGWORTH 1,	553	50	9.04	40	10	0	0	
0035 115002 LANGWORTH 2E	202	9	4.46	7	2	0	0	
0036 116001 MCHENRY 1A,8	586	42	7.17	33	9	0	0	
0037 117001 MODESTO 1,7	458	38	8.30	32	6	0	0	
0038 117002 MODESTO 2A,4	596	102	17.11	84	18	0	0	
0039 117003 MODESTO 3,12	604	28	4.64	24	3	0	1	
0040 117004 MODESTO 4,63	689	43	6.24	39	4	0	0	
0041 117005 MODESTO 5A,C	322	21	6.52	20	1	0	0	
0042 117006 MODESTO 6,92	342	21	6.14	17	3	0	1	
0043 117008 MODESTO 8,24	767	72	9.39	57	15	0	0	
0044 117009 MODESTO 9-11	748	91	12.17	66	25	0	0	
0045 117012 MODESTO 12,1	885	35	3.95	31	4	0	0	
0046 117014 MODESTO 14,1	600	75	12.50	61	14	0	0	
0047 117017 MODESTO 17,6	413	45	10.90	40	5	0	0	
0048 117018 MODESTO 18,8	824	97	11.77	79	18	0	0	
0049 117019 MODESTO 19,2	575	59	10.26	58	1	0	0	
0050 117021 MODESTO 21,2	533	82	15.38	71	11	0	0	

				Stanislaus County Measure S			
				Y	N	O V	U V
				e	o	V O	N O
				s	(NON)	E T	D T
				(NON)	(NON)	R E	E E
						S	R S
346 PRECINCTS	R V	T P					
	E O	U E					
	G T	R R					
	I E	N C	B C				
	S R	O E	A A				
	T S	U N	L S				
	E	T T	L T				
	R	A	O				
	E	G	T				
	D	E	S				
0051 117023 MODESTO 23.8	218	9	4.13	8	1	0	0
0052 117025 MODESTO 25.2	236	28	11.86	24	3	0	1
0053 117027 MODESTO 27.3	602	133	22.09	124	9	0	0
0054 117028 MODESTO 28.3	682	48	7.04	46	2	0	0
0055 117029 MODESTO 29.6	722	93	12.88	79	14	0	0
0056 117030 MODESTO 30.6	693	93	13.42	76	17	0	0
0057 117035 MODESTO 35.3	478	114	23.85	102	12	0	0
0058 117036 MODESTO 36.3	389	72	18.51	61	11	0	0
0059 117040 MODESTO 40.4	671	117	17.44	103	14	0	0
0060 117043 MODESTO 43.4	708	92	12.99	78	14	0	0
0061 117044 MODESTO 44.5	238	43	18.07	36	7	0	0
0062 117047 MODESTO 47.5	641	117	18.25	99	17	0	1
0063 117048 MODESTO 48B.	619	112	18.09	95	15	0	2
0064 117050 MODESTO 50.5	856	87	10.16	79	8	0	0
0065 117052 MODESTO 52.1	213	28	13.15	23	5	0	0
0066 117053 MODESTO 2B.5	573	46	8.03	36	9	0	1
0067 117058 MODESTO 58.6	755	50	6.62	44	6	0	0
0068 117059 MODESTO 59.9	575	73	12.70	59	13	0	1
0069 117062 MODESTO 62	301	53	17.61	47	6	0	0
0070 117068 MODESTO 68.9	554	69	12.45	61	8	0	0
0071 117069 MODESTO 69.9	507	38	7.50	32	6	0	0
0072 117070 MODESTO 70.1	571	65	11.38	54	10	0	1
0073 117072 MODESTO 72.1	193	13	6.74	12	1	0	0
0074 117073 MODESTO 73.1	369	25	6.78	22	3	0	0
0075 117074 MODESTO 74.7	561	83	14.80	68	15	0	0
0076 117076 MODESTO 76.7	669	65	9.72	60	5	0	0
0077 117079 MODESTO 79.8	529	48	9.07	35	13	0	0
0078 117083 MODESTO 83.1	593	72	12.14	52	20	0	0
0079 117084 MODESTO 84.8	882	77	8.73	69	8	0	0
0080 117088 MODESTO 88.1	712	78	10.96	73	5	0	0
0081 117090 MODESTO 90.1	673	102	15.16	84	18	0	0
0082 117093 MODESTO 93.1	441	44	9.98	40	4	0	0
0083 117095 MODESTO 95.1	822	109	13.26	83	26	0	0
0084 117098 MODESTO 98.1	389	29	7.46	23	6	0	0
0085 117100 MODESTO 100.	630	56	8.89	43	13	0	0
0086 117104 MODESTO 104.	696	40	5.75	34	6	0	0
0087 117105 MODESTO 105.	639	40	6.26	34	5	0	1
0088 117106 MODESTO 106.	664	72	10.84	56	16	0	0
0089 117112 MODESTO 112.	865	61	7.05	48	13	0	0
0090 117115 MODESTO 5B.1	378	24	6.35	24	0	0	0
0091 117125 MODESTO 125.	603	37	6.14	26	11	0	0
0092 117133 MODESTO 133	91	13	14.29	10	3	0	0
0093 117168 MODESTO 168.	239	28	11.72	28	0	0	0
0094 117172 MODESTO 172.	636	47	7.39	38	9	0	0
0095 118001 MT VIEW 1B.E	179	10	5.59	10	0	0	0
0096 118003 MT VIEW 1I-K	97	4	4.12	2	2	0	0
0097 119001 NEWMAN 1.3	172	15	8.72	13	1	0	1
0098 119002 NEWMAN 2.4	670	42	6.27	39	3	0	0
0099 119005 NEWMAN 5-8	688	69	10.03	65	4	0	0
0100 120001 NORTH 1A.E	138	13	9.42	11	2	0	0

346 PRECINCTS		R E G I S T E R E D	B C A A L S L T O T A L S	T P U E R R N C O E U N T T A G E	Stanislaus County Measure S			
					Y e s (NON)	N o (NON)	O V V O E T R E S	U V N O D T E E R S
0101	120002 NORTH 2,4A,C	266	34	12.78	23	11	0	0
0102	120003 NORTH 3B,E	141	37	26.24	30	7	0	0
0103	121001 OAKDALE 1,2,	898	41	4.57	32	9	0	0
0104	121002 OAKDALE 2C,1	749	81	10.81	62	18	0	1
0105	121003 OAKDALE 3,5,	655	56	8.55	50	6	0	0
0106	121004 OAKDALE 4,8,	578	93	16.09	65	28	0	0
0107	121006 OAKDALE 6A,7	602	59	9.80	50	9	0	0
0108	123001 PARADISE 1,2	185	11	5.95	9	2	0	0
0109	123004 PARADISE 4C,	211	3	1.42	2	1	0	0
0110	123005 PARADISE 5	248	14	5.65	12	2	0	0
0111	123007 PARADISE 4A,	485	25	5.15	21	3	0	1
0112	124001 PATTERSON 1,	918	51	5.56	45	6	0	0
0113	124002 PATTERSON 2,	847	39	4.60	32	7	0	0
0114	124003 PATTERSON 3,	625	34	5.44	33	1	0	0
0115	124004 PATTERSON 4,	675	43	6.37	38	5	0	0
0116	126001 RIVERBANK 1,	1173	65	5.54	56	9	0	0
0117	126002 RIVERBANK 2,	865	54	6.24	44	10	0	0
0118	126008 RIVERBANK 8,	667	19	2.85	16	3	0	0
0119	126009 RIVERBANK 9-	695	26	3.74	23	3	0	0
0120	127001 SALIDA 1,3,1	679	49	7.22	40	9	0	0
0121	127004 SALIDA 4,6	645	76	11.78	61	15	0	0
0122	127007 SALIDA 7,8A,	608	64	10.53	43	20	0	1
0123	128001 TURLOCK 1,2,	837	39	4.66	36	3	0	0
0124	128003 TURLOCK 3,41	286	11	3.85	9	2	0	0
0125	128004 TURLOCK 4,49	569	18	3.16	15	3	0	0
0126	128005 TURLOCK 5,7,	610	53	8.69	47	6	0	0
0127	128006 TURLOCK 6,10	613	59	9.62	49	10	0	0
0128	128008 TURLOCK 8,9,	696	99	14.22	92	7	0	0
0129	128012 TURLOCK 12,1	601	92	15.31	78	14	0	0
0130	128013 TURLOCK 13,4	768	61	7.94	52	9	0	0
0131	128014 TURLOCK 14,2	620	25	4.03	20	5	0	0
0132	128015 TURLOCK 15,1	870	51	5.86	41	10	0	0
0133	128017 TURLOCK 17,2	772	81	10.49	70	11	0	0
0134	128022 TURLOCK 22,4	605	46	7.60	42	4	0	0
0135	128028 TURLOCK 28,5	611	35	5.73	25	10	0	0
0136	128029 TURLOCK 29,3	338	35	10.36	29	6	0	0
0137	128030 TURLOCK 30,3	319	11	3.45	11	0	0	0
0138	128038 TURLOCK 38,4	621	62	9.98	50	12	0	0
0139	128044 TURLOCK 44,5	477	15	3.14	12	3	0	0
0140	129001 WATERFORD 1,	760	49	6.45	39	10	0	0
0141	129002 WATERFORD 2,	702	37	5.27	27	10	0	0
0142	130001 WESTPORT 1	242	16	6.61	5	11	0	0
0143	131005 STAR 5C,D,F	179	17	9.50	13	4	0	0
0144	132001 WHITMORE 1,6	633	23	3.63	19	4	0	0
0145	132003 WHITMORE 3,4	486	43	8.85	30	13	0	0
0146	602007 CASWELL 7A,C	208	46	22.12	40	6	0	0
0147	702007 CASWELL 7G	1	0		0	0	0	0
0148	730002 WESTPORT 2E,	201	35	17.41	28	7	0	0
0149	802007 CASWELL 7E,F	5	1	20.00	1	0	0	0
0150	805003 CLAUS 3B,G,4	225	55	24.44	41	13	0	1

PRINTED 11/16/17, 03:35 PM

346 PRECINCTS		R E G I S T E R E D	V O T E R S	B A L L O T S	T P U E R R N C O E U N T T A G E	Stanislaus County Measure S		Y e s (NON)	N o (NON)	O V E R S	U N D E R S
0151	812001	HART RANSOM	176	49	27.84	32	15	0	2		
0152	812002	HART RANSOM	218	80	36.70	64	16	0	0		
0153	820001	NORTH 1C,F,G	69	9	13.04	7	2	0	0		
0154	820003	NORTH 3A,C,D	232	73	31.47	50	22	0	1		
0155	830002	WESTPORT 2C,	180	33	18.33	26	7	0	0		
0156	901001	AIRPORT 1,2B	182	9	4.95	6	3	0	0		
0157	902007	CASWELL 7B,D	169	22	13.02	19	3	0	0		
0158	902012	CASWELL 12	92	21	22.83	14	7	0	0		
0159	903027	CERES 27 CLU	129	36	27.91	20	16	0	0		
0160	904002	CHATOM 2,3,5	145	16	11.03	12	4	0	0		
0161	905002	CLAUS 2B,C,3	225	71	31.56	43	28	0	0		
0162	906002	CLUB 2,16 HU	191	46	24.08	31	15	0	0		
0163	906008	CLUB 8,11,12	245	34	13.88	29	5	0	0		
0164	907001	COFFEE 1,2A,	193	30	15.54	26	4	0	0		
0165	907005	COFFEE 5 MCH	91	24	26.37	17	7	0	0		
0166	908001	CROWS LANDIN	114	25	21.93	15	10	0	0		
0167	908004	CROWS LANDIN	203	60	29.56	38	22	0	0		
0168	908005	CROWS LANDIN	209	52	24.88	41	10	0	1		
0169	908007	CROWS LANDIN	241	56	23.24	38	17	0	1		
0170	909002	DEL PUERTO 2	223	102	45.74	80	22	0	0		
0171	909006	DEL PUERTO 6	222	47	21.17	24	22	0	1		
0172	910003	DENAIR 3-5,1	191	25	13.09	23	2	0	0		
0173	910006	DENAIR 6,21	143	31	21.68	27	4	0	0		
0174	911005	EMPIRE 5D	6	4	66.67	4	0	0	0		
0175	912001	HART RANSOM	209	91	43.54	58	28	0	5		
0176	912002	HART RANSOM	71	28	39.44	22	5	0	1		
0177	912003	HART RANSOM	206	45	21.84	35	10	0	0		
0178	913002	HICKMAN 2,3	243	77	31.69	58	19	0	0		
0179	915002	LANGWORTH 2F	237	78	32.91	59	19	0	0		
0180	916008	MCHENRY 8C,	19	5	26.32	1	4	0	0		
0181	917049	MODESTO 49,1	2	0		0	0	0	0		
0182	917063	MODESTO 63,1	58	9	15.52	8	0	0	1		
0183	917113	MODESTO 113C	8	3	37.50	3	0	0	0		
0184	917161	MODESTO 161A	21	2	9.52	0	2	0	0		
0185	917170	MODESTO 170	0	0		0	0	0	0		
0186	917196	MODESTO 196	1	1	100.00	0	1	0	0		
0187	917197	MODESTO 197,	78	26	33.33	21	4	0	1		
0188	918001	MT VIEW 1A,C	136	36	26.47	24	11	0	1		
0189	920001	NORTH 1B,D,H	223	96	43.05	66	26	0	4		
0190	920003	NORTH 3I,J	9	3	33.33	2	1	0	0		
0191	923003	PARADISE 3,1	200	45	22.50	40	5	0	0		
0192	923009	PARADISE 9,2	161	28	17.39	25	3	0	0		
0193	923010	PARADISE 10,	173	43	24.86	33	10	0	0		
0194	923020	PARADISE 20	194	20	10.31	20	0	0	0		
0195	923022	PARADISE 22	38	2	5.26	1	1	0	0		
0196	928023	TURLOCK 23,5	161	43	26.71	33	10	0	0		
0197	930002	WESTPORT 2A,	135	42	31.11	37	5	0	0		
0198	931001	STAR 1,5A,B	206	60	29.13	48	12	0	0		
0199	932002	WHITMORE 2,4	244	53	21.72	43	10	0	0		
0200	932005	WHITMORE 5A	220	77	35.00	55	22	0	0		

				Stanislaus County Measure S			
				Y		O V	U V
				e	N	V O	N O
				s	o	E T	D T
				(NON)	(NON)	R E	E E
						S	R S
R V	E O	T P					
G T		U E					
I E	B C	R R					
S R	A A	N C					
T S	L S	O E					
E	L T	U N					
R	O	T T					
E	T	A					
D	S	G					
		E					
346 PRECINCTS							
0201 932012 WHITMORE 12	222	68	30.63	50	18	0	0
0202 AV 101002 AIRPORT 2	272	19	6.99	17	2	0	0
0203 AV 102001 CASWELL 1	339	45	13.27	40	5	0	0
0204 AV 102002 CASWELL 2	964	153	15.87	123	29	0	1
0205 AV 102003 CASWELL 3	293	32	10.92	24	8	0	0
0206 AV 102005 CASWELL 5	786	88	11.20	80	8	0	0
0207 AV 102010 CASWELL 1	1231	145	11.78	126	19	0	0
0208 AV 103001 CERES 1,2	1040	154	14.81	130	23	0	1
0209 AV 103002 CERES 2,8	1564	290	18.54	221	68	0	1
0210 AV 103005 CERES 5,1	1177	189	16.06	146	43	0	0
0211 AV 103006 CERES 6,1	1031	154	14.94	123	31	0	0
0212 AV 103007 CERES 7,1	1199	264	22.02	211	52	0	1
0213 AV 103009 CERES 9,1	1100	267	24.27	220	47	0	0
0214 AV 103010 CERES 10,	1059	163	15.39	127	35	0	1
0215 AV 103011 CERES 11,	904	125	13.83	112	10	0	3
0216 AV 103014 CERES 14,	999	142	14.21	123	18	1	0
0217 AV 103026 CERES 26,	1573	229	14.56	177	47	0	5
0218 AV 104001 CHATOM 1,	588	168	28.57	126	42	0	0
0219 AV 105002 CLAUS 2A,	898	394	43.88	279	104	0	11
0220 AV 106001 CLUB 1,5	294	81	27.55	60	21	0	0
0221 AV 107006 COFFEE 6,	417	189	45.32	161	28	0	0
0222 AV 107007 COFFEE 7	271	67	24.72	61	6	0	0
0223 AV 107008 COFFEE 8	946	370	39.11	276	89	0	5
0224 AV 108002 CROWS LAN	436	145	33.26	113	31	0	1
0225 AV 109001 DEL PUERT	535	147	27.48	111	35	0	1
0226 AV 109003 DEL PUERT	352	66	18.75	52	14	0	0
0227 AV 110001 DENAIR 1,	930	306	32.90	246	54	0	6
0228 AV 110002 DENAIR 2,	1110	332	29.91	267	62	0	3
0229 AV 110008 DENAIR 8-	487	149	30.60	125	24	0	0
0230 AV 111002 EMPIRE 2,	947	177	18.69	148	29	0	0
0231 AV 111005 EMPIRE 5A	619	187	30.21	151	33	0	3
0232 AV 112001 HART RANS	262	141	53.82	92	44	0	5
0233 AV 114001 HUGHSON 1	869	213	24.51	167	46	0	0
0234 AV 114003 HUGHSON 1	1357	411	30.29	353	58	0	0
0235 AV 115001 LANGWORTH	1900	765	40.26	590	174	0	1
0236 AV 115002 LANGWORTH	471	134	28.45	110	24	0	0
0237 AV 116001 MCHENRY 1	959	260	27.11	214	38	0	8
0238 AV 117001 MODESTO 1	896	184	20.54	148	35	0	1
0239 AV 117002 MODESTO 2	1092	354	32.42	303	51	0	0
0240 AV 117003 MODESTO 3	1109	213	19.21	184	23	0	6
0241 AV 117004 MODESTO 4	1404	277	19.73	247	22	0	8
0242 AV 117005 MODESTO 5	536	103	19.22	90	12	0	1
0243 AV 117006 MODESTO 6	739	156	21.11	137	16	0	3
0244 AV 117008 MODESTO 8	1662	505	30.39	433	64	1	7
0245 AV 117009 MODESTO 9	1465	430	29.35	366	64	0	0
0246 AV 117012 MODESTO 1	1911	349	18.26	281	66	0	2
0247 AV 117014 MODESTO 1	1136	384	33.80	317	65	0	2
0248 AV 117017 MODESTO 1	785	246	31.34	185	60	0	1
0249 AV 117018 MODESTO 1	1733	511	29.49	415	95	0	1
0250 AV 117019 MODESTO 1	1064	354	33.27	302	43	0	9

				R V	T P	Stanislaus County Measure S				
				E O	U E					
				G T	R R					
				I E	B C	N C				
				S R	A A	O E				
				T S	L S	U N	O V	U V		
				E	L T	T T	Y	V O	N O	
				R	O	A	e	ET	DT	
				E	T	G	s	RE	EE	
				D	S	E	(NON)	S	RS	
346 PRECINCTS										
0251 AV 117021 MODESTO 2	1304	476	36.50	417	51	0			8	
0252 AV 117023 MODESTO 2	317	35	11.04	34	1	0			0	
0253 AV 117025 MODESTO 2	437	136	31.12	122	12	0			2	
0254 AV 117027 MODESTO 2	1295	532	41.08	488	42	0			2	
0255 AV 117028 MODESTO 2	1586	439	27.68	396	43	0			0	
0256 AV 117029 MODESTO 2	1433	453	31.61	362	90	0			1	
0257 AV 117030 MODESTO 3	1355	387	28.56	335	52	0			0	
0258 AV 117035 MODESTO 3	1070	476	44.49	420	54	0			2	
0259 AV 117036 MODESTO 3	841	318	37.81	263	54	0			1	
0260 AV 117040 MODESTO 4	1512	592	39.15	501	88	0			3	
0261 AV 117043 MODESTO 4	1544	510	33.03	432	73	0			5	
0262 AV 117044 MODESTO 4	586	242	41.30	206	35	0			1	
0263 AV 117047 MODESTO 4	1660	739	44.52	608	125	0			6	
0264 AV 117048 MODESTO 4	1298	529	40.76	448	72	0			9	
0265 AV 117050 MODESTO 5	1856	551	29.69	480	71	0			0	
0266 AV 117052 MODESTO 5	657	291	44.29	228	56	0			7	
0267 AV 117053 MODESTO 2	1195	344	28.79	280	61	0			3	
0268 AV 117058 MODESTO 5	1322	277	20.95	216	61	0			0	
0269 AV 117059 MODESTO 5	1483	546	36.82	441	105	0			0	
0270 AV 117062 MODESTO 6	472	123	26.06	94	29	0			0	
0271 AV 117068 MODESTO 6	1125	336	29.87	278	57	0			1	
0272 AV 117069 MODESTO 6	1124	316	28.11	246	67	0			3	
0273 AV 117070 MODESTO 7	1213	459	37.84	374	85	0			0	
0274 AV 117072 MODESTO 7	368	85	23.10	71	13	0			1	
0275 AV 117073 MODESTO 7	805	177	21.99	148	27	0			2	
0276 AV 117074 MODESTO 7	1537	719	46.78	598	112	0			9	
0277 AV 117076 MODESTO 7	1237	391	31.61	338	51	0			2	
0278 AV 117079 MODESTO 7	1263	468	37.05	384	82	0			2	
0279 AV 117083 MODESTO 8	1329	378	28.44	285	91	0			2	
0280 AV 117084 MODESTO 8	1584	404	25.51	343	60	0			1	
0281 AV 117088 MODESTO 8	1431	493	34.45	390	103	0			0	
0282 AV 117090 MODESTO 9	1677	658	39.24	504	145	0			9	
0283 AV 117093 MODESTO 9	978	293	29.96	250	41	0			2	
0284 AV 117095 MODESTO 9	1780	647	36.35	511	129	0			7	
0285 AV 117098 MODESTO 9	773	223	28.85	187	36	0			0	
0286 AV 117100 MODESTO 1	1423	428	30.08	344	84	0			0	
0287 AV 117104 MODESTO 1	1337	275	20.57	217	53	0			5	
0288 AV 117105 MODESTO 1	1082	185	17.10	158	23	0			4	
0289 AV 117106 MODESTO 1	1191	351	29.47	276	72	0			3	
0290 AV 117112 MODESTO 1	1939	587	30.27	464	122	0			1	
0291 AV 117115 MODESTO 5	697	125	17.93	113	10	0			2	
0292 AV 117125 MODESTO 1	1189	359	30.19	299	58	0			2	
0293 AV 117133 MODESTO 1	172	39	22.67	31	7	0			1	
0294 AV 117168 MODESTO 1	294	60	20.41	54	5	0			1	
0295 AV 117172 MODESTO 1	1224	272	22.22	226	45	0			1	
0296 AV 118001 MT VIEW 1	424	98	23.11	58	39	0			1	
0297 AV 118003 MT VIEW 1	195	55	28.21	41	13	0			1	
0298 AV 119001 NEWMAN 1	377	123	32.63	102	21	0			0	
0299 AV 119002 NEWMAN 2	1096	256	23.36	215	40	0			1	
0300 AV 119005 NEWMAN 5	1034	190	18.38	150	39	0			1	

346 PRECINCTS	R V	T P	Stanislaus County Measure S				
	E O	U E	Y	N	O V	U V	
	G T	R R	e	o	V O	N O	
	I E	N C	s		E T	D T	
	S R	O E	(NON)	(NON)	R E	E E	
	T S	U N			S	R S	
	E	T T					
	R	A					
	E	G					
	D	E					
0301 AV 120001 NORTH 1A,	394	103	26.14	61	42	0	0
0302 AV 120002 NORTH 2,4	952	350	36.76	274	76	0	0
0303 AV 120003 NORTH 3B,	303	148	48.84	109	37	0	2
0304 AV 121001 OAKDALE 1	1764	459	26.02	359	99	1	0
0305 AV 121002 OAKDALE 2	1667	529	31.73	378	144	0	7
0306 AV 121003 OAKDALE 3	1311	434	33.10	342	91	0	1
0307 AV 121004 OAKDALE 4	1346	522	38.78	411	106	0	5
0308 AV 121006 OAKDALE 6	1164	384	32.99	312	71	0	1
0309 AV 123001 PARADISE	609	200	32.84	141	57	0	2
0310 AV 123004 PARADISE	355	30	8.45	27	3	0	0
0311 AV 123005 PARADISE	377	34	9.02	30	4	0	0
0312 AV 123007 PARADISE	785	135	17.20	113	20	0	2
0313 AV 124001 PATTERSON	1626	256	15.74	212	44	0	0
0314 AV 124002 PATTERSON	1573	321	20.41	270	50	0	1
0315 AV 124003 PATTERSON	1238	301	24.31	264	37	0	0
0316 AV 124004 PATTERSON	1179	212	17.98	198	14	0	0
0317 AV 126001 RIVERBANK	2303	595	25.84	472	122	0	1
0318 AV 126002 RIVERBANK	1492	287	19.24	216	69	0	2
0319 AV 126008 RIVERBANK	1357	293	21.59	242	51	0	0
0320 AV 126009 RIVERBANK	1459	297	20.36	251	46	0	0
0321 AV 127001 SALIDA 1,	1158	295	25.47	231	60	0	4
0322 AV 127004 SALIDA 4,	907	226	24.92	191	30	0	5
0323 AV 127007 SALIDA 7,	1189	372	31.29	269	93	0	10
0324 AV 128001 TURLOCK 1	1655	430	25.98	369	60	0	1
0325 AV 128003 TURLOCK 3	567	80	14.11	64	16	0	0
0326 AV 128004 TURLOCK 4	980	152	15.51	131	20	0	1
0327 AV 128005 TURLOCK 5	1165	344	29.53	290	53	0	1
0328 AV 128006 TURLOCK 6	1231	390	31.68	351	38	0	1
0329 AV 128008 TURLOCK 8	1596	643	40.29	533	108	0	2
0330 AV 128012 TURLOCK 1	1823	814	44.65	688	125	0	1
0331 AV 128013 TURLOCK 1	1671	337	20.17	279	58	0	0
0332 AV 128014 TURLOCK 1	1304	304	23.31	259	44	0	1
0333 AV 128015 TURLOCK 1	1638	432	26.37	365	67	0	0
0334 AV 128017 TURLOCK 1	1651	438	26.53	381	57	0	0
0335 AV 128022 TURLOCK 2	1424	372	26.12	309	63	0	0
0336 AV 128028 TURLOCK 2	1191	287	24.10	252	35	0	0
0337 AV 128029 TURLOCK 2	1017	309	30.38	253	49	0	7
0338 AV 128030 TURLOCK 3	483	66	13.66	58	7	0	1
0339 AV 128038 TURLOCK 3	965	228	23.63	201	26	0	1
0340 AV 128044 TURLOCK 4	1004	235	23.41	196	39	0	0
0341 AV 129001 WATERFORD	1169	247	21.13	212	35	0	0
0342 AV 129002 WATERFORD	1049	246	23.45	190	56	0	0
0343 AV 130001 WESTPORT	473	131	27.70	90	40	0	1
0344 AV 131005 STAR 5C,D	326	111	34.05	90	21	0	0
0345 AV 132001 WHITMORE	1047	171	16.33	144	27	0	0
0346 AV 132003 WHITMORE	1237	410	33.14	307	103	0	0
GRAND TOTALS	238666	51325	21.50	41986	9025	3	311

123 PRECINCTS				City of Modesto Measure T			
	R E G I S T E R E D	B C A A L S L T O T A L S	T P U E R R N C O E U N T T A G E	Y e s (NON)	N o (NON)	O V V O E T R E S	U V N O D T E E R S
0037 117001 MODESTO 1,7	458	38	8.30	30	8	0	0
0038 117002 MODESTO 2A,4	596	102	17.11	81	21	0	0
0039 117003 MODESTO 3,12	604	28	4.64	21	6	0	1
0040 117004 MODESTO 4,63	689	43	6.24	35	7	0	1
0041 117005 MODESTO 5A,C	322	21	6.52	19	2	0	0
0042 117006 MODESTO 6,9,2	342	21	6.14	18	2	0	1
0043 117008 MODESTO 8,24	767	72	9.39	58	13	0	1
0044 117009 MODESTO 9-11	748	91	12.17	68	23	0	0
0045 117012 MODESTO 12,1	885	35	3.95	28	7	0	0
0046 117014 MODESTO 14,1	600	75	12.50	66	8	0	1
0047 117017 MODESTO 17,6	413	45	10.90	41	4	0	0
0048 117018 MODESTO 18,8	824	97	11.77	68	29	0	0
0049 117019 MODESTO 19,2	575	59	10.26	52	6	0	1
0050 117021 MODESTO 21,2	533	82	15.38	60	21	0	1
0051 117023 MODESTO 23,8	218	9	4.13	8	1	0	0
0052 117025 MODESTO 25,2	236	28	11.86	18	10	0	0
0053 117027 MODESTO 27,3	602	133	22.09	116	17	0	0
0054 117028 MODESTO 28,3	682	48	7.04	42	6	0	0
0055 117029 MODESTO 29,6	722	93	12.88	72	20	0	1
0056 117030 MODESTO 30,6	693	93	13.42	71	22	0	0
0057 117035 MODESTO 35,3	478	114	23.85	99	14	0	1
0058 117036 MODESTO 36,3	389	72	18.51	57	15	0	0
0059 117040 MODESTO 40-4	671	117	17.44	100	17	0	0
0060 117043 MODESTO 43,4	708	92	12.99	79	13	0	0
0061 117044 MODESTO 44,5	238	43	18.07	35	8	0	0
0062 117047 MODESTO 47,5	641	117	18.25	97	19	0	1
0063 117048 MODESTO 48B,	619	112	18.09	92	20	0	0
0064 117050 MODESTO 50,5	856	87	10.16	68	19	0	0
0065 117052 MODESTO 52,1	213	28	13.15	24	4	0	0
0066 117053 MODESTO 2B,5	573	46	8.03	32	13	0	1
0067 117058 MODESTO 58,6	755	50	6.62	38	11	0	1
0068 117059 MODESTO 59,9	575	73	12.70	54	18	0	1
0069 117062 MODESTO 62	301	53	17.61	46	6	0	1
0070 117068 MODESTO 68,9	554	69	12.45	52	17	0	0
0071 117069 MODESTO 69,9	507	38	7.50	34	4	0	0
0072 117070 MODESTO 70,1	571	65	11.38	52	13	0	0
0073 117072 MODESTO 72,1	193	13	6.74	13	0	0	0
0074 117073 MODESTO 73,1	369	25	6.78	21	4	0	0
0075 117074 MODESTO 74,7	561	83	14.80	70	11	0	2
0076 117076 MODESTO 76,7	669	65	9.72	56	9	0	0
0077 117079 MODESTO 79,8	529	48	9.07	38	9	0	1
0078 117083 MODESTO 83,1	593	72	12.14	46	26	0	0
0079 117084 MODESTO 84,8	882	77	8.73	59	17	0	1
0080 117088 MODESTO 88,1	712	78	10.96	69	8	0	1
0081 117090 MODESTO 90,1	673	102	15.16	77	24	0	1
0082 117093 MODESTO 93,1	441	44	9.98	40	3	0	1
0083 117095 MODESTO 95,1	822	109	13.26	87	18	0	4
0084 117098 MODESTO 98,1	389	29	7.46	20	9	0	0
0085 117100 MODESTO 100,	630	56	8.89	44	12	0	0
0086 117104 MODESTO 104,	696	40	5.75	36	4	0	0

				City of Modesto Measure T			
				Y	N	O V	U V
				e	o	V O	N O
				s		E T	D T
				(NON)	(NON)	R E	E E
						S	R S
123 PRECINCTS	R V	B C	T P				
	E O		U E				
	G T		R R				
	I E		N C				
	S R	A A	O E				
	T S	L S	U N				
	E	L T	T T				
	R	O	A				
	E	T	G				
	D	S	E				
0087 117105 MODESTO 105,	639	40	6.26	29	11	0	0
0088 117106 MODESTO 106,	664	72	10.84	63	9	0	0
0089 117112 MODESTO 112,	865	61	7.05	48	13	0	0
0090 117115 MODESTO 5B,1	378	24	6.35	21	3	0	0
0091 117125 MODESTO 125,	603	37	6.14	26	10	0	1
0092 117133 MODESTO 133	91	13	14.29	10	3	0	0
0093 117168 MODESTO 168,	239	28	11.72	27	1	0	0
0094 117172 MODESTO 172,	636	47	7.39	32	13	0	2
0181 917049 MODESTO 49,1	2	0		0	0	0	0
0182 917063 MODESTO 63,1	58	9	15.52	7	1	0	1
0183 917113 MODESTO 113C	8	3	37.50	3	0	0	0
0184 917161 MODESTO 161A	21	2	9.52	2	0	0	0
0185 917170 MODESTO 170	0	0		0	0	0	0
0186 917196 MODESTO 196	1	1	100.00	1	0	0	0
0187 917197 MODESTO 197,	78	26	33.33	18	8	0	0
0238 AV 117001 MODESTO 1	896	184	20.54	141	42	0	1
0239 AV 117002 MODESTO 2	1092	354	32.42	303	46	0	5
0240 AV 117003 MODESTO 3	1109	213	19.21	185	28	0	0
0241 AV 117004 MODESTO 4	1404	277	19.73	219	51	0	7
0242 AV 117005 MODESTO 5	536	103	19.22	87	16	0	0
0243 AV 117006 MODESTO 6	739	156	21.11	125	27	0	4
0244 AV 117008 MODESTO 8	1662	505	30.39	402	86	1	16
0245 AV 117009 MODESTO 9	1465	430	29.35	349	76	0	5
0246 AV 117012 MODESTO 1	1911	349	18.26	273	75	0	1
0247 AV 117014 MODESTO 1	1136	384	33.80	321	58	0	5
0248 AV 117017 MODESTO 1	785	246	31.34	197	48	0	1
0249 AV 117018 MODESTO 1	1733	511	29.49	411	90	0	10
0250 AV 117019 MODESTO 1	1064	354	33.27	288	55	0	11
0251 AV 117021 MODESTO 2	1304	476	36.50	371	94	0	11
0252 AV 117023 MODESTO 2	317	35	11.04	31	3	0	1
0253 AV 117025 MODESTO 2	437	136	31.12	113	21	0	2
0254 AV 117027 MODESTO 2	1295	532	41.08	445	77	0	10
0255 AV 117028 MODESTO 2	1586	439	27.68	349	86	0	4
0256 AV 117029 MODESTO 2	1433	453	31.61	372	79	0	2
0257 AV 117030 MODESTO 3	1355	387	28.56	317	66	0	4
0258 AV 117035 MODESTO 3	1070	476	44.49	390	81	0	5
0259 AV 117036 MODESTO 3	841	318	37.81	254	56	0	8
0260 AV 117040 MODESTO 4	1512	592	39.15	488	100	0	4
0261 AV 117043 MODESTO 4	1544	510	33.03	423	73	0	14
0262 AV 117044 MODESTO 4	586	242	41.30	204	32	1	5
0263 AV 117047 MODESTO 4	1660	739	44.52	597	127	0	15
0264 AV 117048 MODESTO 4	1298	529	40.76	425	96	0	8
0265 AV 117050 MODESTO 5	1856	551	29.69	450	96	0	5
0266 AV 117052 MODESTO 5	657	291	44.29	234	48	0	9
0267 AV 117053 MODESTO 2	1195	344	28.79	273	63	0	8
0268 AV 117058 MODESTO 5	1322	277	20.95	200	73	0	4
0269 AV 117059 MODESTO 5	1483	546	36.82	450	91	0	5
0270 AV 117062 MODESTO 6	472	123	26.06	99	23	0	1
0271 AV 117068 MODESTO 6	1125	336	29.87	274	56	0	6
0272 AV 117069 MODESTO 6	1124	316	28.11	259	50	0	7

				City of Modesto Measure T			
				Y		O V	U V
				e	N	V O	N O
				s	o	E T	D T
				(NON)	(NON)	R E	E E
						S	R S
123 PRECINCTS	R V	B C	T P				
	E O	AA	U E				
	G T	LS	R R				
	I E	LT	N C				
	S R	TT	O E				
	T S	A	U N				
	E	G	T T				
	R	E	A				
	E	T	G				
	D	S	E				
0273 AV 117070 MODESTO 7	1213	459	37.84	374	81	1	3
0274 AV 117072 MODESTO 7	368	85	23.10	71	13	0	1
0275 AV 117073 MODESTO 7	805	177	21.99	139	37	0	1
0276 AV 117074 MODESTO 7	1537	719	46.78	609	101	0	9
0277 AV 117076 MODESTO 7	1237	391	31.61	318	69	0	4
0278 AV 117079 MODESTO 7	1263	468	37.05	381	83	0	4
0279 AV 117083 MODESTO 8	1329	378	28.44	294	82	0	2
0280 AV 117084 MODESTO 8	1584	404	25.51	337	64	0	3
0281 AV 117088 MODESTO 8	1431	493	34.45	417	72	0	4
0282 AV 117090 MODESTO 9	1677	658	39.24	545	97	0	16
0283 AV 117093 MODESTO 9	978	293	29.96	243	42	0	8
0284 AV 117095 MODESTO 9	1780	647	36.35	536	100	0	11
0285 AV 117098 MODESTO 9	773	223	28.85	171	51	0	1
0286 AV 117100 MODESTO 1	1423	428	30.08	357	69	0	2
0287 AV 117104 MODESTO 1	1337	275	20.57	199	67	0	9
0288 AV 117105 MODESTO 1	1082	185	17.10	154	29	0	2
0289 AV 117106 MODESTO 1	1191	351	29.47	298	51	0	2
0290 AV 117112 MODESTO 1	1939	587	30.27	478	99	0	10
0291 AV 117115 MODESTO 5	697	125	17.93	98	23	0	4
0292 AV 117125 MODESTO 1	1189	359	30.19	290	65	0	4
0293 AV 117133 MODESTO 1	172	39	22.67	38	1	0	0
0294 AV 117168 MODESTO 1	294	60	20.41	46	14	0	0
0295 AV 117172 MODESTO 1	1224	272	22.22	226	45	0	1
GRAND TOTALS	100127	24383	24.35	19832	4214	3	334