

THE BOARD OF SUPERVISORS OF THE COUNTY OF STANISLAUS
ACTION AGENDA SUMMARY

DEPT: Board of Supervisors

BOARD AGENDA # *A-6

Urgent Routine

AGENDA DATE June 24 2014

CEO Concurs with Recommendation YES NO
(Information Attached)

4/5 Vote Required YES NO

SUBJECT:

Approval to Consolidate the Municipal Elections with the Tuesday, November 4, 2014 Gubernatorial General Election for the Cities of Hughson, Newman, Riverbank, and Turlock

STAFF RECOMMENDATIONS:

Approve the consolidation of the Municipal Elections with the Tuesday, November 4, 2014 Gubernatorial General Election for the Cities of Hughson, Newman, Riverbank, and Turlock.

Contact person: Christine Ferraro Tallman, Clerk of the Board

Telephone: 525-4494

FISCAL IMPACT:

There is no fiscal impact associated with this item.

BOARD ACTION AS FOLLOWS:

No. 2014-319

On motion of Supervisor Chiesa, Seconded by Supervisor Withrow

and approved by the following vote,

Ayes: Supervisors: O'Brien, Chiesa, Withrow, Monteith, and Chairman De Martini

Noes: Supervisors: None

Excused or Absent: Supervisors: None

Abstaining: Supervisor: None

1) X Approved as recommended

2) _____ Denied

3) _____ Approved as amended

4) _____ Other:

MOTION:



ATTEST: CHRISTINE FERRARO TALLMAN, Clerk

File No.

ADMINISTRATIVE SERVICES/CITY CLERK
7018 Pine Street, P.O. Box 9
Hughson, CA 95326
(209) 883-4054 Fax (209) 883-2638
www.hughson.org



Dominique Spinale
Management Analyst / City Clerk
dspinale@hughson.org

BOARD OF SUPERVISORS

2014 JUN 16 A 10:39

June 10, 2014

Christine Ferraro Tallman
Clerk of the Board of Supervisors
1010 10th Street
Suite 6700
Modesto, CA 95354

Dear Ms. Tallman;

Please accept the City of Hughson's Resolution No. 2014-18, Calling and Giving Notice of the Holding of a General Municipal Election on Tuesday, November 4, 2014, for the Election of Certain Officers as required by the provisions of the Laws of the State of California relating to General Law Cities and requesting Consolidation of the Election with Stanislaus County. This Resolution was adopted by the Hughson City Council at its regular meeting on June 9, 2014.

If you have any questions or concerns, please contact me at (209) 883-4054. Thank you for your cooperation and assistance in this matter.

Sincerely,

Dominique Spinale
Management Analyst/City Clerk
City of Hughson

**CITY OF HUGHSON
CITY COUNCIL
RESOLUTION NO. 2014-18**

**A RESOLUTION OF THE CITY COUNCIL OF THE CITY OF HUGHSON
CALLING AND GIVING NOTICE OF THE HOLDING OF A GENERAL MUNICIPAL
ELECTION ON TUESDAY, NOVEMBER 4, 2014, FOR THE ELECTION OF CERTAIN
OFFICERS AS REQUIRED BY THE PROVISIONS OF THE LAWS OF THE STATE
OF CALIFORNIA RELATING TO GENERAL LAW CITIES AND REQUESTING
CONSOLIDATION OF THIS ELECTION WITH STANISLAUS COUNTY**

WHEREAS, Under the provisions of the laws relating to General Law cities in the State of California, a General Municipal Election shall be held on Tuesday, November 4, 2014, for the Election of Municipal Officers.

NOW, THEREFORE, BE IT RESOLVED that the City Council of the City of Hughson does hereby declare, determine, and order as follows:

1. That pursuant to the requirements of the laws of the State of California relating to General Law cities, there is called and ordered to be held in the City of Hughson, Stanislaus County, California, on Tuesday, November 4, 2014, a General Municipal Election for the following purpose of:
 - a. Electing a Mayor for a term of two (2) years and electing two (2) Council members each for a term of four-years; and
2. That pursuant to Election Code §10002, the Board of Supervisors of the County of Stanislaus is requested to issue instructions to the County Election Official to take any and all steps necessary for the holding of the consolidated election; and,
3. That the City of Hughson recognizes that additional costs will be incurred by the County by reason of this consolidation and agrees to reimburse the County for such costs; and,
4. That the polls for the election shall open at seven o'clock am (7:00 a.m.) of the day of the election and shall remain open continuously from that time until eight o'clock pm (8:00 p.m.), except as provided in §14401 of the Elections Code of the State of California; and,
5. Pursuant to §13307(c) of the Elections Code of the State of California, candidates shall be required to pay, in advance, for the pro rata cost of printing the candidate statement in the voter pamphlet; and,

6. Candidate statements will be limited to no more than 200 words; and,
7. A \$750.00 deposit shall be required at the time of filing of the nomination paper of those candidates who wish to submit a statement for printing in the voter pamphlet; and,
8. The amount of the deposit is based upon an estimated cost and candidates will be required to pay the actual cost of printing, and the City Clerk is directed to bill candidates for additional actual expenses or refund any excess amount paid depending upon the actual cost of printing of the candidate statement in the voter pamphlet; and,
9. That in all particulars not recited in this Resolution, the Election shall be held and conducted as provided by law for holding Municipal Elections; and,
10. That Notice of the time and place of holding the election is given and the City Clerk is authorized, instructed, and directed to give further or additional notice of the election, in time, form, and manner as required by law; and,
11. That the City Clerk is hereby directed to file a certified copy of this Resolution with the Board of Supervisors and the County Election Division of the County of Stanislaus.

PASSED AND ADOPTED by the City Council of the City of Hughson at a regular meeting held on this 9th day of June, 2014, by the following roll call vote:

AYES: HILL, SILVA, CARR, and Mayor BEEKMAN.

NOES: NONE.


ABSTENTIONS: NONE.

ABSENT: Mayor Pro Tem YOUNG.



MATT BEEKMAN, Mayor

ATTEST:



DOMINIQUE SPINALE, Deputy City Clerk



June 13, 2014

Christine Ferraro Tallman, Clerk of the Board
Stanislaus County Board of Supervisors
1010 10th Street, Suite 6700
Modesto, CA 95354

Re: November 4, 2014 Gubernatorial General Election

Dear Christine:

On behalf of the City of Newman, please accept this letter as the City's formal request that the Board of Supervisors consolidate the City of Newman's November 4, 2014 Municipal Election with the County's Gubernatorial General Election on the same date and conduct said election on behalf of the City, per Election Code §10002.

The Newman City Council at their June 10, 2014 regular meeting, adopted Resolution No. 2014-30, Requesting that the Board of Supervisors Consolidate the November 4, 2014 City of Newman Municipal Election with the Gubernatorial General Election to be held on the same date for the purpose of electing two (2) Members of the City Council for the full term of four (4) years and a Mayor for the full term of two (2) years.

At their June 10, 2014 Regular Meeting, the Newman City Council also adopted Resolution No. 2014-34, for the purposes of submitting to the qualified voters a ballot measure amending the City of Newman General Plan to create an Urban Growth Boundary, requesting consolidation thereof with the statewide election to be held on the same date, and requesting the Stanislaus County Board Of Supervisors to permit the Stanislaus County Clerk to render specific services to the City of Newman relating to the conduct the General Municipal Election.

Enclosed please find certified copies of both of the aforementioned resolutions.

Please also find both the attachments to Resolution No. 2014-34 which are:

1. Exhibit A - The text of the proposed ordinance to be submitted to the voters.
2. Exhibit B - A copy of the City Attorney's Impartial Analysis

The City of Newman appreciates the ongoing cooperation of Stanislaus County. Should you require additional information or have any questions, please contact me.

Sincerely,

Mike Maier

Mike Maier

Deputy City Clerk

mmaier@cityofnewman.com

cc: Lee Lundrigan, Stanislaus County Clerk-Recorder

2014 JUN 16 A 10:39
BOARD OF SUPERVISORS

RESOLUTION NO. 2014-30

A RESOLUTION REQUESTING THAT THE BOARD OF SUPERVISORS OF STANISLAUS COUNTY CONSOLIDATE THE NOVEMBER 4, 2014 CITY OF NEWMAN MUNICIPAL ELECTION WITH THE GUBERNATORIAL GENERAL ELECTION TO BE HELD ON THE SAME DATE

WHEREAS, under the provisions of the laws relating to general law cities in the State of California, a General Municipal Election shall be held on November 4, 2014, for the election of Municipal Officers.

NOW, THEREFORE, THE CITY COUNCIL OF THE CITY OF NEWMAN, CALIFORNIA, DOES RESOLVE, DECLARE, DETERMINE AND ORDER AS FOLLOWS:

Section 1. That pursuant to the requirements of the laws of the State of California relating to General Law Cities, there is called and ordered to be held in the City of Newman, California, on Tuesday, November 4, 2014, a General Municipal Election for the purpose of electing two (2) Members of the City Council for the full term of four (4) years and a Mayor for the full term of two (2) years.

Section 2. That the City Council of the City of Newman hereby requests that the Board of Supervisors of Stanislaus County, California, order the consolidation of the City of Newman Municipal Election to be held on November 4, 2014 with the Gubernatorial General Election to be held on the same date.

Section 3. That the ballots to be used at the election shall be in form and content as required by law.

Section 4. That the City Clerk is authorized, instructed and directed to coordinate with the County of Stanislaus Registrar-Recorder/County Clerk to procure and furnish any and all official ballots, notices, printed matter and all supplies, equipment and paraphernalia that may be necessary in order to properly and lawfully conduct the election.

Section 5. That the polls for the election shall be open at seven o'clock a.m. the day of the election and shall remain open continuously from that time until eight o'clock p.m. of the same day when the polls shall be closed, pursuant to Election Code §10242, except as provided in §14401 of the Elections Code of the State of California.

Section 6. That in all particulars not recited in this resolution, the election shall be held and conducted as provided by law for holding municipal elections.

Section 7. That notice of the time and place of holding the election is given and the City Clerk is authorized, instructed and directed to give further or additional notice of the election, in time, form and manner as required by law.

Section 8. The City Council authorizes the City Clerk to administer said election and all reasonable and actual election expenses shall be paid by the City upon presentation of a properly submitted bill.


The foregoing resolution was introduced at a regular meeting of the City Council of the City of Newman held on the 10th day of June, 2014 by Council Member Hutchins, who moved its adoption, which motion was duly seconded and it was upon roll call vote adopted.

AYES: Candeia, Davis, Hutchins, Martina and Mayor Katen.


NOES: None.

ABSENT: None.

ATTEST:


Deputy City Clerk of the City of Newman

APPROVED:


Mayor of the City of Newman

RESOLUTION NO. 2014-34

A RESOLUTION CALLING FOR AND GIVING NOTICE OF THE HOLDING OF A GENERAL MUNICIPAL ELECTION TO BE HELD IN THE CITY OF NEWMAN ON TUESDAY, NOVEMBER 4, 2014, FOR THE PURPOSES OF SUBMITTING TO THE QUALIFIED VOTERS A BALLOT MEASURE AMENDING THE CITY OF NEWMAN GENERAL PLAN TO CREATE AN URBAN GROWTH BOUNDARY, REQUESTING CONSOLIDATION THEREOF WITH THE STATEWIDE ELECTION TO BE HELD ON THE SAME DATE, AND REQUESTING THE STANISLAUS COUNTY BOARD OF SUPERVISORS TO PERMIT THE STANISLAUS COUNTY CLERK TO RENDER SPECIFIC SERVICES TO THE CITY OF NEWMAN RELATING TO THE CONDUCT OF THE GENERAL MUNICIPAL ELECTION

WHEREAS, under the provisions of California Government Code Sections 34870-34884 and 34900-34906, and the laws relating to general law cities in the State of California, a general municipal election shall be held on November 4, 2014 for the purpose of submitting to the qualified voters a ballot measure amending the City of Newman General Plan to create an urban growth boundary; and

WHEREAS, Section 10002 of the Elections Code of the State of California provides that the governing body of the City may by resolution request the Board of Supervisors of the County to permit the County Clerk to render special services to the City relating to the conduct of elections; and

WHEREAS, pursuant to Section 10002 of the Elections Code of the State of California, the City shall reimburse the County in full for the services performed upon presentation of a bill to the City; and

WHEREAS, the City Council desires to call such election and request its consolidation with the statewide election to be held on the same date and have the County Clerk perform specified election services to the City of Newman.

NOW, THEREFORE, THE CITY COUNCIL OF THE CITY OF NEWMAN, hereby resolves, determines, finds, and orders as follows:

1. Pursuant to the Elections Code of the State of California there is called and ordered to be held in the City of Newman, California, on Tuesday, November 4, 2014, a general municipal election for the purpose of submitting to the qualified voters a ballot measure amending the City of Newman General Plan to create an urban growth boundary.

2. That by unanimous vote of all members of its membership, the City Council hereby approves the proposed ordinance to be submitted to the voters. The proposed Measure shall not take effect until approved by at least a majority of affirmative votes of the voters voting on the question at the election.

3. The text of the proposed ordinance to be submitted to the voters is attached as Exhibit A to this resolution. The exact form of the Measure to be voted upon shall appear on the ballot as follows:

URBAN GROWTH BOUNDARY MEASURE: "Shall the ordinance amending the City of Newman General Plan to create an Urban Growth Boundary be adopted?"	YES
	NO

The Measure shall be designated on the ballot by a letter printed on the left margin of the square containing a description of the Measure, as provided in California Election Code Section 13116.

4. Pursuant to Section 10400, et seq. of the Elections Code of the State of California, the County Board of Supervisors is hereby requested to consent and agree to the consolidation of the elections referred to herein with any other election to be held on November 4, 2014.

5. Pursuant to Section 10002 of the Elections Code, the City requests the Board of Supervisors to permit the County Clerk to render special services to the City relating to this election.

6. The consolidated election shall be held and conducted, election officers appointed, voting precincts designated, ballots printed, polls opened and closed, ballots counted and returned, returns canvassed, results declared, certificates of election issued, and all other proceedings incidental to and connected with the elections shall be regulated and done by the County Clerk in accordance with the provision of law regulating a regularly scheduled election. The Board of Supervisors is hereby requested to issue all officers of the County charged with duties pertaining to the November 4, 2014 election instructions to take any and all steps necessary for the holding of a consolidated election pursuant to Section 10418 of the Elections Code of the State of California.

7. The ballots to be used at the election shall be in such form and content as may be required by law to be used at the election.

8. The County Clerk is authorized and directed to do any and all things necessary in order to ensure the lawful conduct of any election which has been consolidated with City's elections in the County of Stanislaus.

9. In all particulars not recited in this resolution, the elections shall be held and conducted as provided by law for holding elections in the City of Newman that are consolidated with any other elections.

10. Notice of the time and place of holding the elections is given and the County Clerk is authorized and directed to give such further or additional information in the time, form, and manner required by law in connection with consolidated elections.

11. Pursuant to Section 9282 of the Elections Code of the State of California, the deadline for submitting arguments, not to exceed 300 words, for or against the measure to the Newman City Clerk for transmittal to the Registrar of Voters is hereby set for July 11, 2014, at 12:00 p.m. The provisions of this Section shall apply only to the election to be held on November 4, 2014, and shall then be repealed.

12. Pursuant to Section 9285 of the Elections Code of the State of California, rebuttal arguments, not to exceed 250 words, shall be filed with the Newman City Clerk for transmittal to the Registrar of Voters not later than 10 days after the filing date for primary arguments.

The provisions of this Section shall apply only to the election held on November 4, 2014 and shall then be repealed.

13. The full text of the ordinance amending the City of Newman General Plan to create an Urban Growth Boundary will be made available, at no cost, at the Newman City Clerk's office or on the City of Newman's website at www.cityofnewman.com. A statement about how to obtain the full text of the ordinance will be included in the voter information pamphlet below the impartial analysis.

14. For and in consideration of the election services to be rendered by the Stanislaus County Clerk, the City of Newman agrees to pay to Stanislaus County the City's proportionate share of the reasonable expenses of said election. Said share to consist of all direct costs as determined by the Stanislaus County Clerk related to the conduct of the City of Newman's general municipal election together with the City's proportionate share of the expenses for election services rendered by Stanislaus County that are being shared equally with other jurisdictions, if any, by virtue of the consolidation of the City's municipal elections with elections being held by other jurisdictions, if any, in the City of Newman on November 4, 2014.

15. The City Clerk is directed, pursuant to Elections Code Section 9280 to transmit a copy of the Measure to the City Attorney for the purpose of preparing an Impartial Analysis of the Measure. The City Attorney is directed to prepare an Impartial Analysis, not to exceed 500 words, concerning the Measure to be voted upon. A copy of the City Attorney's analysis is attached as Exhibit B to this resolution.


16. Any and all members of the City Council are hereby authorized to file written arguments, not to exceed 300 words, in favor of or in opposition to the Measure.

17. The City Clerk is directed to file with the Board of Supervisors and the County Clerk of Stanislaus County certified copies of this Resolution.

The foregoing resolution was introduced at a regular meeting of the City Council of the City of Newman held on the 10th day of June, 2014 by Council Member Hutchins, who moved its adoption, which motion was duly seconded and it was upon roll call vote adopted.


AYES: Candea, Davis, Hutchins, Martina and Mayor Katen.
NOES: None.
ABSENT: None.

APPROVED:



Mayor of the City of Newman

ATTEST:



Deputy City Clerk of the City of Newman

ORDINANCE NO. 2014-5 - CS
(2014 City Council Sponsored Measure __)

**AN ORDINANCE OF THE CITY COUNCIL OF THE CITY OF NEWMAN
ADDING TITLE 5, CHAPTER 29 TO THE NEWMAN MUNICIPAL CODE
TO BE KNOWN AS THE "URBAN GROWTH BOUNDARY ORDINANCE"**

SUBJECT TO APPROVAL OF THE VOTERS

The City Council of the City of Newman does hereby ordain as follows:

Part 1

SECTION 1. AMENDMENT: Article 1 is added to Chapter 29 of Title 5 of the Newman Municipal Code to read as follows:

Article 1. URBAN GROWTH BOUNDARY

Section 5.29.101. Title.

This ordinance shall be known as the Newman Save Open-space and Agricultural Resources, or Newman SOAR, ordinance.

Section 5.29.102. Purpose and Findings.

A. Purpose. The purpose of this ordinance is to create the City of Newman (City) Urban Growth Boundary (Newman UGB). The Newman UGB has the following objectives:

1. To encourage efficient growth patterns and protect the City's quality of life by concentrating future development within the adopted Sphere of Influence;
2. To promote on lands outside the Newman UGB ongoing agricultural and other natural resource and open space uses such as preservation of natural resources, public and private outdoor recreation, uses that foster public health and safety, and productive investment for farming enterprises;
3. To manage the City's growth in a manner that fosters and protects the character of the City while encouraging appropriate economic development in accordance with the City's unique local conditions and General Plan;
4. To allow the City to continue to meet its reasonable housing needs for all economic segments of the population by directing the development of housing into areas where services and infrastructure are more efficiently available; and
5. To promote stability in long term planning for the City by establishing a cornerstone policy within the General Plan designating the geographic limits of long term urban development and allowing sufficient flexibility within those limits to respond to the City's changing needs over time.

B. Findings.

1. The protection of existing agricultural, open space, watershed and other lands

surrounding the City is of critical importance to present and future residents of the City. Agriculture has been and remains a major contributor to the economy of the City and County of Stanislaus, directly and indirectly creating employment for many people and generating substantial revenues for the City and the County of Stanislaus.

2. In particular, the City and surrounding area, with its alluvial plain topography, excellent climate and prime agricultural soils, is located in the heart of one of the finest agricultural regions in the world. Vegetable, nut and dairy production from the County of Stanislaus and adjacent to the City continue to enhance the City's, and County's, economy and reputation.

3. Continued urban encroachment into agricultural, open space or watershed areas may impair agriculture and threaten the public health, safety and welfare by causing increased traffic congestion, associated air pollution, not only for the City but for its jurisdictional neighbors. Such urban encroachment may eventually result in both the unnecessary, expensive extension of public services and facilities and inevitable conflicts between urban, agricultural and open space uses.

4. The unique character of the City and quality of life of City residents depend on the protection of a substantial amount of open space, rural and agricultural lands particularly outside of City's Sphere of Influence. The protection of such lands not only ensures the continued viability of agriculture, but also protects the available water supply to surrounding communities and contributes to the protection of wildlife, environmentally sensitive areas, and irreplaceable natural resources. As importantly, adopting a UGB around the City would promote the formation and continuation of a cohesive community by defining the boundaries and by helping to prevent urban sprawl. Such an UGB would promote efficient municipal services and facilities by confining urban development to defined development areas.

5. This measure ensures that the important Goals and Policies of the General Plan are inviolable against transitory short-term political decisions and that agricultural, watershed and open space lands are not prematurely or unnecessarily converted to other non-agricultural or non-open space uses without public debate and a vote of the people. Accordingly, the ordinance requires that until December 31, 2040, the City of Newman shall restrict the provision of urban services, or creation of urban uses, other than in certain circumstances and according to specific procedures set forth in this measure, within the Newman UGB created by this ordinance using the location of the Sphere of Influence Line established by the Local Agency Formation Commission as a reference for locating the Newman UGB. The Newman UGB line shall be coterminous with the Sphere of Influence line established by the Local Agency Formation Commission for the City, as it exists as of January 1, 2014.

6. Although established in the same location as the Sphere of Influence line as it exists as of January 1, 2014, the Newman UGB is not intended to and shall in no way inhibit the Local Agency Formation Commission from changing or altering the Sphere of Influence line in accordance with state law. The two lines, although coincidentally coterminous as of one point in time are independent one from the other in legal significance and purpose. While the Sphere of Influence line may be altered by the Local Agency Formation Commission in accordance with the provisions of state law, the Newman UGB is a local land use policy of the City and shall not be changed except as herein provided.

Section 5.29.103. General Plan Amendment: Changes in Boundary

This ordinance hereby amends the Newman General Plan by adding the following as Chapter 9 to the Community Design Element of the General Plan:

NEWMAN CITY URBAN GROWTH BOUNDARY

Introduction.

The electorate of the City of Newman (City) has adopted a UGB line denominated the City of Newman UGB (Newman UGB). Its purpose, principals, implementation procedures, and methodologies for amendment are set forth in this General Plan Amendment.

A. Purpose.

1. The City and surrounding area, with its alluvial plain topography, excellent climate and prime agricultural soils, is located in the heart of one of the finest agricultural regions in the world. Vegetable, nut, and dairy production from the County of Stanislaus and adjacent to the City continue to enhance the City's, and County's, economy and reputation.

2. The purpose of this amendment is to ensure that the preservation of agricultural production, open space, and protection of environmentally sensitive habitat are inviolable against transitory short-term political decisions and that agricultural, viewshed, watershed, and open space lands are not prematurely or unnecessarily converted to other non-agricultural or non-open space uses without public debate and a vote of the people.

3. As importantly, limiting urban sprawl through the use of an UGB enhances the sense of community, allows for development unique to the City of Newman and promotes the efficient use of the City's infrastructure.

B. Principals.

1. Continued urban encroachment into open space, viewshed, watershed and agricultural areas negatively impacts sensitive environmental areas, intrudes on open space irrevocably changing its utility, diminishes the quality of life and threatens the public health, safety and welfare by causing increased traffic congestion, associated air pollution, and causing potentially serious water problems, such as pollution, depletion, and sedimentation of available water resources not only for the City of Newman but for its jurisdictional neighbors. Such urban encroachment may eventually result in both the unnecessary, expensive extension of public services and facilities and inevitable conflicts between urban and Open Space/ Agricultural uses.

2. The unique character of the City, and quality of life of City residents, depends on the protection of a substantial amount of open space, viewshed, and watershed. The protection of such lands through the implementation of this measure not only ensures the continued viability of agriculture, but also protects the available water supply and contributes to flood control and the protection of wildlife, environmentally sensitive areas, and irreplaceable natural resources.

C. Implementation.

1. The City hereby establishes the Newman Urban Growth Boundary (Newman UGB). The Newman UGB is established coterminous with the Sphere of Influence line established by the Local Agency Formation Commission for the City, as it exists as of January 1, 2014.

2. Until December 31, 2040, the City shall restrict urban services (except temporary mutual assistance with other jurisdictions) and urbanized uses of land to within the Newman UGB, except as provided herein and except for the purpose of completing roadways designated in the circulation element of the Newman General Plan as of January 1, 2014, construction of public potable water facilities, public schools, public parks or other government facilities. Other than the

exceptions provided for herein, upon the effective date of this UGB General Plan amendment, the City and its departments, boards, commissions, officers and employees shall not grant, or by inaction allow to be approved by operation of law, any general plan amendment, rezoning, specific plan, subdivision map, conditional use permit, building permit or any other ministerial or discretionary entitlement, which is inconsistent with the purposes of this General Plan amendment, unless in accordance with the Amendment Procedures of Section D of this General Plan Amendment.

3. "Urbanized uses of land" shall mean any development which would require the establishment of new community sewer and/or water systems or the significant expansion of existing community sewer and/or water systems; or, would result in the creation of residential densities greater than one primary residential unit per 10 acres in area; or, would result in the establishment of commercial or industrial uses which are neither agriculturally-related nor related to the production of mineral resources.

4. The City of Newman LAND USE DESIGNATIONS Map, figure LU3 to the Land Use Element is amended to reflect the existence of the Newman UGB which is coterminous with the Sphere of Influence line as it exists as of January 1, 2014.

5. The Newman UGB may not be amended, altered, revoked or otherwise changed prior to December 31, 2040, except by vote of the people or by the City Council pursuant to the procedures set forth in Section D of this General Plan Amendment.

D. Amendment Procedures.

1. Until December 31, 2040, the foregoing Purposes, Principles and Implementation provisions of this General Plan amendment, and the Newman UGB may be amended only by a vote of the people or pursuant to one of the following methods:

a) The City Council may, by a majority vote, amend the Newman UGB described herein for non-residential uses if it deems it to be in the public interest, consistent with the intent of this Ordinance, provided that the amended boundary is adjacent to the Newman UGB established by this General Plan amendment and an equal or greater amount of land is removed from the existing Sphere of Influence/UGB. The result of the action would be a negative or neutral impact on the amount of land within the UGB. Such amendment may be adopted only if the City Council makes the following finding:

(i) The land subject to the proposed Newman UGB boundary amendment is immediately adjacent to existing compatibly developed areas and the applicant for inclusion of land within the UGB has provided to the City evidence that the Fire Department, Police Department, and Department of Public Works with jurisdiction over such land have adequate capacity to accommodate the proposed development and provide it with adequate public services: or

b) The City Council, following at least one noticed public hearing for presentations by an applicant and the public, and after compliance with the California Environmental Quality Act ("CEQA"), may amend, by majority vote, the Newman UGB as described herein to comply with General Plan Goal LU-6 to "Provide adequate land for and promote development of employment uses that create high quality jobs and enhance the economy of Newman". Such amendment may be adopted only if the City Council makes each of the following findings:

i) The land subject to the proposed Newman UGB boundary

amendment is immediately adjacent to existing compatibly developed areas and the applicant for the inclusion of land within the UGB has provided to the City evidence that the Fire Department, Police Department, and Department of Public Works with jurisdiction over such land have adequate capacity to accommodate the proposed development and provide it with adequate public services; and

ii) That inventory of undeveloped commercial, business park, and/or industrial designated land within the Newman UGB has reached a level of less than one hundred (100) acres. At this point, the City would be placed at an economic disadvantage when trying to recruit existing businesses to expand and/or attract new businesses to relocate to the City; and

iii) That it is not reasonably feasible to accommodate the proposed development by re-designating lands within the Newman UGB due to size, shape and/or location; or

c) The City Council, following at least one noticed public hearing for presentations by an applicant and the public, and after compliance with CEQA, may amend, by majority vote, the Newman UGB described herein to comply with state law regarding the provision of housing for all economic segments of the community. The City Council may amend the Newman UGB as described herein in order to accommodate lands to be designated for residential uses, provided that no more land may be brought within the UGB as required for compliance with State law for this purpose. Such amendment may be adopted only if the City Council makes each of the following findings:

i) The land is immediately adjacent to existing compatibly developed areas and the applicant for the inclusion of land within the Newman UGB has provided to the City evidence that the Fire Department, Police Department, Department of Public Works, the Community Services Department, applicable water and sewer districts, and the School District with jurisdiction over such land have adequate capacity to accommodate the proposed development and provide it with adequate public services; and

ii) That the proposed development will address the highest priority need identified in the analysis by which the City has determined it is not in compliance with State law, i.e., low and very low income housing; and

iii) That there is no existing residentially designated land available within the Newman UGB to accommodate the proposed development; and

iv) That it is not reasonably feasible to accommodate the proposed development by re-designating lands within the Newman UGB; or

d) The City Council following at least one noticed public hearing for presentations by an applicant and the public, and after compliance with CEQA, may amend, by majority vote, the Newman UGB described herein, based on substantial evidence in the record, if the City Council makes each of the following findings:

i) Application of the provisions of subsections a, b or c of these amendment procedures are unworkable and failure to amend the Newman UGB would constitute an unconstitutional taking of a landowner's property for which compensation would be required or would deprive the landowner of a vested right; and

ii) The amendment and associated land use designations will allow additional land uses only to the minimum extent necessary to avoid said unconstitutional taking of the landowner's property or to give effect to the vested right; or

e) The City Council following at least one noticed public hearing for

presentations by an applicant and the public, and after compliance with CEQA, may place any amendment to the Newman UGB or the provisions of this ordinance on the ballot pursuant to the mechanisms provided by State law; or

f) The General Plan may be reorganized and individual provisions, including the provisions of this ordinance, may be renumbered or reordered in the course of ongoing updates of the General Plan in accordance with the requirements of State law.

Section 5.29.104. Exemptions.

The provisions of this Article do not apply to any roadways designated in the circulation element of the Newman General Plan as of January 1, 2014, construction of public potable water facilities, public schools, public parks or other government facilities, nor to any development project that has obtained as of the effective date of this ordinance a vested right pursuant to State or local law.

Section 5.29.105. Insertion Date.

A. Upon the effective date of this ordinance, the General Plan is effectively amended to incorporate the terms of this ordinance; except, that if the four amendments of the mandatory elements of the General Plan permitted by State law for any given calendar year have already been utilized in 2014, prior to the effective date of this ordinance, this General Plan amendment shall be deemed inserted into the City's General Plan on January 1, 2015.

B. The City's General Plan in effect when the ordinance was adopted and that General Plan as amended by this measure, comprise an integrated, internally consistent and compatible statement of policies for the City. In order to ensure that the City's General Plan remains an integrated, internally consistent and compatible statement of policies for the City, as required by state law, and to ensure that the actions of the voters in enacting this ordinance are given effect, any provision of the General Plan that is adopted between the City Council submittal date to be placed on the ballot and the date that this ordinance is deemed inserted into the General Plan, shall, to the extent that such interim-enacted provision is inconsistent with the General Plan provisions adopted by Section 5.29.103 of this ordinance, that interim-enacted provision shall be amended as soon as possible and in the manner and time required by State law to ensure consistency between the provisions adopted by this ordinance and other elements of the City's General Plan. In the alternative, such interim-enacted inconsistent provision shall be disregarded and of no validity or effect.

Section 5.29.106. Severability.

This ordinance shall be interpreted so as to be consistent with all federal and State laws, rules, and regulations. If any section, sub-section, sentence, clause, phrase, part, or portion of this ordinance is held to be invalid or unconstitutional by a final judgment of a court of competent jurisdiction, such decision shall not affect the validity of the remaining portions of this ordinance. The voters hereby declare that this ordinance, and each section, sub-section, sentence, clause, phrase, part, or portion thereof would have been adopted or passed even if one or more sections, sub-sections, sentences, clauses, phrases, parts, or portions are declared invalid or unconstitutional. If any provision of this ordinance is declared invalid as applied to any person or circumstance, such invalidity shall not affect any application of this ordinance that can be given effect without the invalid application. This ordinance shall be broadly construed in order to achieve the purposes stated in this ordinance. It is the intent of the voters that the provisions of this ordinance shall be interpreted by the City and others in a manner that facilitates the confinement of urban uses within the City's UGB thereby protecting agricultural, open space and rural lands, and preventing urban sprawl.

Section 5.29.107. Amendment or Repeal.

Except as otherwise provided herein, this ordinance may be amended or repealed only by the voters of the City at an election held in accordance with State law.

Section 5.29.108. Competing Measures.

In the event there are competing measures on the same ballot with this measure that purport to address the same subject matter of this measure, the following rules shall apply: If more than one such measure passes, both measures shall go into effect except to the extent that particular provisions of one measure are in direct, irreconcilable conflict with particular provisions of another measure. In that event, as to those conflicting provisions only, the provisions of the measure which received the most votes shall prevail.

SECTION 2. ENACTMENT: This ordinance shall take effect thirty (30) days after its passage by the City Council, and following the affirmative vote of a majority of the electors of the City of Newman voting on the measure. Prior to the expiration of fifteen (15) days from the passage and adoption thereof, this ordinance shall be published in a newspaper of general circulation printed and published in the County of Stanislaus, State of California, together with names of the members of the City Council voting for and against the same.

Introduced at a regular meeting of the City Council of the City of Newman held on the 27th day of May, 2014 by Council Member Hutchins and adopted at a regular meeting of said City Council held on the 10th day of June, 2014 by the following vote:


AYES: Candeia, Davis, Hutchins, Martina and Mayor Katen.

NOES: None.

NOT PARTICIPATING: None.


ABSENT: None.

Signed and approved this 10th day of June, 2014.




ED KATEN, Mayor

ATTEST:



Mike Maier, Deputy City Clerk,
City of Newman, County of Stanislaus,
State of California

Exhibit B



M E M O R A N D U M

TO: City Clerk

FROM: City Attorney

DATE:

SUBJECT: City Attorney's Impartial Analysis of
Urban Growth Boundary, City Measure ____

Pursuant to state law, the City Attorney's Office has reviewed the City Council sponsored measure proposed for the November 2014 ballot to create an urban growth boundary, and prepared the following impartial analysis.

CITY ATTORNEY'S ANALYSIS:

Under this proposed ordinance, the City's General Plan would be amended and an "Urban Growth Boundary" (UGB) would be established around the City of Newman, coterminous with the City's Sphere of Influence line established by the Local Agency Formation Commission for the City as it exists as of January 1, 2014.

This ordinance prohibits most urbanized uses of land, as defined in the ordinance, from being approved by the City for land outside of the UGB until December 31, 2040. However, construction of public potable water facilities, certain roadways, public schools, public parks and other government facilities outside the UGB would be allowed. The ordinance does not apply to any project which has received a vested right to develop on the effective date of the ordinance.

Generally, in order to amend or repeal this ordinance, or the Urban Growth Boundary, before December 31, 2040, a majority vote of the City's voters is required. However, the City Council may amend the UGB following at least one public hearing, and after compliance with the California Environmental Quality Act, as follows:


Exhibit B

MEMORANDUM

TO: City Clerk
FROM: City Attorney
DATE:
SUBJECT: Impartial Analysis of Urban Growth Boundary, Measure ___
PAGE: 2 of 2

- (1) For non-residential uses, if it deems it to be in the public interest provided the amended boundary is adjacent to the UGB and an equal or greater amount of land is removed from the existing Sphere of Influence/UGB.
- (2) To comply with the General Plan Goal LU-6 – Provide adequate land for and promote development of employment uses that create high quality jobs and enhance the economy but only after making certain findings as set forth in the ordinance.
- (3) To comply with State law regarding the provisions of housing for all economic segments of the community but only after making certain findings as set forth in the ordinance.

The UGB could also be amended by the City Council without a vote of the City's voters, if the modification to the boundary is required to avoid an unconstitutional taking of a landowner's property, with the boundary amended only to the minimum extent necessary to avoid such taking.



Phaedra A. Norton
Newman City Attorney

PREPARED PURSUANT TO
ELECTIONS CODE SECTION 9280
BY THE NEWMAN CITY ATTORNEY,
PHAEDRA A. NORTON
DATED: June 12, 2014

THE ABOVE STATEMENT IS
AN IMPARTIAL ANALYSIS OF
MEASURE __. IF YOU DESIRE
A COPY OF THE ORDINANCE
OR MEASURE, PLEASE
CONTACT THE CITY CLERK
AT (209) 862-3725 AND A
COPY WILL BE MAILED AT
NO COST TO YOU.



City of Riverbank

Office of the City Clerk / Elections **BOARD OF SUPERVISORS**

6707 Third Street • Riverbank CA 954367

Dept.: (209) 863-7122 • Direct: (209) 863-7198 • FAX: (209) 863-7100

E-mail: aaguilar@riverbank.org

2014 JUN 16 A 10:39

June 12, 2014

(via email & U.S. Postal Service)

Christine Ferraro Tallman
Stanislaus County
Clerk of the Board of Supervisors
1010 10th Street
6th Floor, Suite 6700
Modesto, CA 95354

RE: Request for Consolidation of the November 4, 2014, General Municipal Election with the County's Statewide Election and Approval of Election Services to be Render to the City of Riverbank


Dear Ms. Ferraro Tallman:

Pursuant to the Elections Code of the State of California, enclosed is a certified copy of City Council's Resolution No. 2014-025 calling and giving notice of the City of Riverbank's November 4, 2014, General Municipal Election, and requesting the County Board of Supervisors' approval to consolidate the City of Riverbank's general election with the County's statewide election, in conjunction with the rendering of election services to the City by the County Elections Official.

We ask that you place this request for consideration and approval on the next Board of Supervisors agenda.

If you have any questions; please contact me at (209) 863-7198. Thank you for your assistance on this matter.

Sincerely,


Annabelle Aguilar, CMC
City Clerk/Elections Official

Enclosure: Riverbank City Council Resolution 2014-025

CC: Lee Lundrigan, Stanislaus County Registrar of Voters/County Clerk Recorder (via email and U.S. Postal Service)

CITY OF RIVERBANK

RESOLUTION NO. 2014-025

A RESOLUTION OF THE CITY COUNCIL OF THE CITY OF RIVERBANK, CALIFORNIA, CALLING AND GIVING NOTICE FOR THE HOLDING OF A GENERAL MUNICIPAL ELECTION TO BE HELD ON TUESDAY, NOVEMBER 4, 2014, FOR THE ELECTION OF CERTAIN OFFICERS AS REQUIRED BY THE PROVISIONS OF THE LAWS OF THE STATE OF CALIFORNIA RELATING TO GENERAL LAW CITIES, REQUESTING THE COUNTY BOARD OF SUPERVISORS OF STANISLAUS TO PERMIT THE COUNTY ELECTIONS OFFICIAL TO RENDER ELECTION SERVICES, AND REQUESTING THE CONSOLIDATION OF SAID ELECTION WITH THE STATEWIDE GENERAL ELECTION HELD ON THE SAME DATE

WHEREAS, under the provisions of the laws relating to general law cities in the State of California, a General Municipal Election shall be held on Tuesday, November 4, 2014, for the election of Municipal Officers.

WHEREAS, in the course of the conduct of an election it is necessary that the City request election services to be rendered by the County's Elections Division, as they are the entity equipped to conduct, canvas, and declare the results of an election in the manner provided by law; and

WHEREAS, pursuant to the Election Code of the State of California, Section 10002, the City of Riverbank has traditionally submitted a resolution to the County Board of Supervisors to permit the County Elections Official to render election services to the City relating to the conduct of the election; and

WHEREAS, the City Council of the City of Riverbank desires to call the November 4, 2014, General Municipal Election and, pursuant to the Election Code of the State of California, Section 10403, shall file a resolution with the County Board of Supervisors and a copy to the County Elections Official requesting that its municipal election be consolidated with the statewide general election to be held on the same date and have the County Elections Official perform specified election services for the City of Riverbank.

WHEREAS, the City recognizes additional costs may be incurred by the County by reason of this consolidation and agrees to reimburse the County for such costs.

NOW, THEREFORE, BE IT RESOLVED THAT THE CITY COUNCIL OF THE CITY OF RIVERBANK, CALIFORNIA, DOES HEREBY DECLARE, DETERMINE, AND ORDER AS FOLLOWS:

Section 1. That pursuant to the requirements of the laws of the State of California relating to General Law cities, there is called and ordered to be held in the City of Riverbank, California, on Tuesday, November 4, 2014, a General Municipal

Election for the purpose of submitting to the qualified voters a ballot for the election of two (2) Councilmembers for the full term of four (4) years (per seat).

Section 2. That pursuant to the Elections Code of the State of California, Section 10400, et seq. the Board of Supervisors of the County is hereby requested to consent and agree to the consolidation of the City of Riverbank's General Municipal Election with the Statewide General Election to be held on Tuesday, November 4, 2014.

Section 3. That pursuant to the requirements of the Elections Code of the State of California, Section 10002, the City Council as the governing body of the City of Riverbank, is requesting by resolution, that the Board of Supervisors of Stanislaus County permit the County Elections Official to render specified services to the City relating to the conduct of the election.

Section 4. That the specified services requested by the City Council are all applicable procedural requirements, and any other processes incidental to and connected with the conduct of the election, performed by the County Elections Official in accordance with the provisions of law regulating a regularly scheduled election in order to properly and lawfully conduct, canvass, and certify the results of the election.

Section 5. That pursuant to the Elections Code of the State of California, Section 10418, the Board of Supervisors of Stanislaus County is hereby requested to issue instructions to the County Elections Official to take any and all steps necessary for the holding of a consolidated November 4, 2014 election.

Section 6. That pursuant to the Elections Code of the State of California, Section 10002, the City Council recognizes that consolidation of the general municipal election with the statewide general election, conducted by the County, provides the City an opportunity to share costs of conducting the election with other jurisdictions and therefore shall reimburse the County, upon completion of the work performed, for the City's share of costs incurred and upon presentation of an invoice to the City.

Section 7. That the polls for the election shall open at seven o'clock a.m (7:00 a.m.). of the day of the election and shall remain open continuously from that time until eight o'clock p.m. (8:00 p.m.), except as provided in Section 14401 of the Elections Code of the State of California.

Section 8. CANDIDATES STATEMENT (Election Code Section 13307)

A. Pursuant to the State of California Elections Code, candidates shall be required to pay a deposit of \$700.00 at the time of filing the nomination papers, for the pro rata cost of printing, handling, translating, and mailing of the candidate statement in the voter pamphlet.

B. Depending on the actual cost, the City Clerk is directed to bill candidates for any additional expenses incurred in excess of the \$700.00 deposit or refund any overage paid to the City.

C. The candidate statement will be limited to no more than 200 words.

Section 9. That in all particulars not recited in this resolution, the election shall be held and conducted as provided by law for holding municipal elections.

Section 10. That notice of the time and place of holding the election is given and the City Clerk is authorized, instructed, and directed to give further or additional notice of the election, in time, form, and manner as required by law.


Section 11. That the City Clerk shall certify to the passage and adoption of this resolution and enter it into the book of original resolutions.

Section 12. That the City Clerk is hereby directed to file a certified copy of this resolution with the Stanislaus County Board of Supervisors and with the County Elections Official.

PASSED AND ADOPTED by the City Council of the City of Riverbank at a regular meeting held on the 10th day of June, 2014; motioned by Councilmember Darlene Barber-Martinez, seconded by Councilmember Jeanine Tucker, and upon roll call was carried by the following City Council vote of 5-0:

AYES: Barber-Martinez, Jones Cruz, Tucker, Campbell and Mayor O'Brien
NAYS: None
ABSENT: None
ABSTAINED: None

ATTEST:



Annabelle H. Aguilar, CMC
City Clerk

APPROVED:


Richard D. O'Brien
Mayor

CERTIFICATION

I hereby certify the foregoing is a true and correct copy of the original document on file in the office of the City Clerk of the City of Riverbank


CITY CLERK

DATED June 12, 2014



KELLIE E. WEAVER
CITY CLERK
kweaver@turlock.ca.us

OFFICE OF THE CITY CLERK
ADMINISTRATION

156 S. BROADWAY, SUITE 230 | TURLOCK, CALIFORNIA 95380 | PHONE 209-668-5540 EXT 1110 | FAX 209-668-5668

June 18, 2014

Christine Ferraro Tallman
Clerk of the Board of Supervisors
1010 10th Street, Ste. 6700
Modesto, CA 95354

Dear Christine:

Enclosed are certified copies of City of Turlock Resolution Nos. 2014-093 (Elective Offices for Mayor/Council), 2014-097 (Electoral Districts Measure), and 2014-098 (Transactions and Use Tax Measure), requesting the Board of Supervisors of the County of Stanislaus to consolidate a General Municipal Election to be held on Tuesday, November 4, 2014, with the Statewide General Election to be held on the same date pursuant to §10403 of the Elections Code.

If you need any further information from my office, please feel free to contact me directly at (209) 668-5542, Ext. 1110.

Sincerely,

KELLIE E. WEAVER
City Clerk

Enclosures (3)

2014 JUN 19 A 8:16
BOARD OF SUPERVISORS

BEFORE THE CITY COUNCIL OF THE CITY OF TURLOCK

IN THE MATTER OF REQUESTING THE } RESOLUTION NO. 2014-093
BOARD OF SUPERVISORS OF THE COUNTY }
OF STANISLAUS TO CONSOLIDATE A }
GENERAL MUNICIPAL ELECTION TO BE }
HELD ON TUESDAY, NOVEMBER 4, 2014, }
WITH THE STATEWIDE GENERAL }
ELECTION TO BE HELD ON THE DATE }
PURSUANT TO §10403 OF THE }
ELECTIONS CODE }
_____ }

WHEREAS, the City Council of the City of Turlock called a General Municipal Election to be held on November 4, 2014, in the City of Turlock, California, for the purpose of the election of two (2) Members of the City Council and a Mayor; and

WHEREAS, it is desirable that the General Municipal Election be consolidated with the Statewide General Election to be held on the same date and that within the City the precincts, polling places, and election officers of the two elections be the same, and that the county election department of the County of Stanislaus canvass the returns of the General Municipal Election and that the election be held in all respects as if there were only one election.

NOW, THEREFORE, THE CITY COUNCIL OF THE CITY OF TURLOCK, CALIFORNIA, DOES RESOLVE, DECLARE, DETERMINE AND ORDER AS FOLLOWS:

Section 1. That pursuant to the requirements of §10403 of the Elections Code, the Board of Supervisors of the County of Stanislaus is hereby requested to consent and agree to the consolidation of a General Municipal Election with the Statewide General Election on Tuesday, November 4, 2014, for the purpose of the election of two (2) Members of the City Council and the election of a Mayor for a four (4) year term of office which will conclude upon the Turlock City Council adopting the official canvass of the November 6, 2018, election.

Section 2. That the county election department is authorized to verify signatures for nomination papers submitted by the City Clerk of the City of Turlock; set up and arrange for election precincts, polling places, voting booths, and election officers; publish notice of election officers and polling places; and canvas the returns of the General Municipal Election. The election shall be held in all respects as if there were only one election, and only one form of ballot shall be used.

Section 3. That the Board of Supervisors is requested to issue instructions to the county election department to take any and all steps necessary for the holding of the consolidated election.

Section 4. That the City of Turlock recognizes that additional costs will be incurred by the County by reason of this consolidation and agrees to reimburse the County for any costs.


Section 5. That the City Clerk is hereby directed to file a certified copy of this resolution with the Board of Supervisors and the county election department of the County of Stanislaus.

Section 6. That the City Clerk shall certify to the passage and adoption of this resolution and enter it into the book of original resolutions.

PASSED AND ADOPTED at a regular meeting of the City Council of the City of Turlock this 10th day of June, 2014, by the following vote:

AYES:	Councilmembers DeHart, Nascimento, Bublak, White and Mayor Lazar
NOES:	None
NOT PARTICIPATING:	None
ABSENT:	None

ATTEST:


Stacey Tonarelli, Deputy City Clerk
City of Turlock, County of Stanislaus,
State of California

BEFORE THE CITY COUNCIL OF THE CITY OF TURLOCK

IN THE MATTER OF CALLING FOR AND } RESOLUTION NO. 2014-097
GIVING NOTICE OF THE HOLDING OF A }
GENERAL MUNICIPAL ELECTION TO BE }
HELD IN THE CITY OF TURLOCK ON }
TUESDAY, NOVEMBER 4, 2014, FOR THE }
PURPOSES OF SUBMITTING TO THE }
QUALIFIED VOTERS A BALLOT MEASURE }
ESTABLISHING ELECTORAL DISTRICTS FOR }
ELECTION OF MEMBERS OF THE TURLOCK }
CITY COUNCIL BY DISTRICTS AND ELECTION }
OF THE MAYOR OF TURLOCK AT-LARGE }
AS REQUIRED BY THE PROVISIONS OF THE }
LAWS OF THE STATE OF CALIFORNIA }
RELATING TO GENERAL LAW CITIES, }
REQUESTING CONSOLIDATION THEREOF }
WITH THE STATEWIDE ELECTION TO BE }
HELD ON THE SAME DATE, AND }
REQUESTING THE STANISLAUS COUNTY }
BOARD OF SUPERVISORS TO PERMIT THE }
STANISLAUS COUNTY CLERK TO RENDER }
SPECIFIC SERVICES TO THE CITY OF }
TURLOCK RELATING TO THE CONDUCT OF }
THE GENERAL MUNICIPAL ELECTION }
_____ }

WHEREAS, under the provisions of California Government Code Sections 34870-34884 and 34900-34906, and the laws relating to general law cities in the State of California, a general municipal election shall be held on November 4, 2014 for the purpose of submitting to the qualified voters a ballot measure establishing electoral districts for election of members of the City Council by districts and election of the Mayor of Turlock at-large; and

WHEREAS, Section 10002 of the Elections Code of the State of California provides that the governing body of the City may by resolution request the Board of Supervisors of the County to permit the County Clerk to render special services to the City relating to the conduct of elections; and

WHEREAS, pursuant to Section 10002 of the Elections Code of the State of California, the City shall reimburse the County in full for the services performed upon presentation of a bill to the City; and

WHEREAS, the City Council desires to call such election and request its consolidation with the statewide election to be held on the same date and have the County Clerk perform specified election services to the City of Turlock.

NOW, THEREFORE, THE CITY COUNCIL OF THE CITY OF TURLOCK, hereby resolves, determines, finds, and orders as follows:

1. Pursuant to the Elections Code of the State of California there is called and ordered to be held in the City of Turlock, California, on Tuesday, November 4, 2014, a general municipal election for the purpose of submitting to the qualified voters a ballot measure establishing electoral districts for election of members of the Turlock City Council by districts and election of the Mayor of Turlock at-large.

2. That by unanimous vote of all members of its membership, the City Council hereby approves the proposed ordinance to be submitted to the voters. The proposed Measure shall not take effect until approved by at least a majority of affirmative votes of the voters voting on the question at the election.

3. The text of the proposed ordinance to be submitted to the voters is attached as Attachment A to this resolution. The exact form of the Measure to be voted upon shall appear on the ballot as follows:

DISTRICT ELECTION MEASURE: Shall members of the legislative body of the City of Turlock be elected by districts described in Ordinance No. 1197-CS and the Mayor of the City of Turlock be elected on a citywide basis by the voters of the entire city?	YES
	NO

The Measure shall be designated on the ballot by a letter printed on the left margin of the square containing a description of the Measure, as provided in California Election Code Section 13116.

4. Pursuant to Section 10400, et seq. of the Elections Code of the State of California, the County Board of Supervisors is hereby requested to consent and agree to the consolidation of the elections referred to herein with any other election to be held on November 4, 2014.

5. Pursuant to Section 10002 of the Elections Code, the City requests the Board of Supervisors to permit the County Clerk to render special services to the City relating to this election.

6. The consolidated election shall be held and conducted, election officers appointed, voting precincts designated, ballots printed, polls opened and closed, ballots counted and returned, returns canvassed, results declared, certificates of election issued, and all other proceedings incidental to and connected with the elections shall be regulated and done by the County Clerk in accordance with the provision of law regulating a regularly scheduled election. The Board of Supervisors is hereby requested to issue all officers of

the County charged with duties pertaining to the November 4, 2014 election instructions to take any and all steps necessary for the holding of a consolidated election pursuant to Section 10418 of the Elections Code of the State of California.

7. The ballots to be used at the election shall be in such form and content as may be required by law to be used at the election.

8. The County Clerk is authorized and directed to do any and all things necessary in order to ensure the lawful conduct of any election which has been consolidated with City's elections in the County of Stanislaus.

9. In all particulars not recited in this resolution, the elections shall be held and conducted as provided by law for holding elections in the City of Turlock that are consolidated with any other elections.

10. Notice of the time and place of holding the elections is given and the County Clerk is authorized and directed to give such further or additional information in the time, form, and manner required by law in connection with consolidated elections.

11. Pursuant to Section 9282 of the Elections Code of the State of California, the deadline for submitting arguments, not to exceed 300 words, for or against the measure to the Turlock City Clerk for transmittal to the Registrar of Voters is hereby set for July 15, 2014, at 5:00 p.m. The provisions of this Section shall apply only to the election to be held on November 4, 2014, and shall then be repealed.

12. The full text of the ordinance amending Turlock Municipal Code Title 2, Chapter 1, "ESTABLISHING ELECTORAL DISTRICTS FOR ELECTION OF MEMBERS OF THE TURLOCK CITY COUNCIL BY DISTRICTS AND ELECTION OF THE MAYOR OF TURLOCK AT-LARGE" will be made available at no cost, at the Turlock City Clerk's office or on the City of Turlock's website at www.turlock.ca.us. A statement about how to obtain the full text of the ordinance will be included in the voter information pamphlet below the impartial analysis.

13. For and in consideration of the election services to be rendered by the Stanislaus County Clerk, the City of Turlock agrees to pay to Stanislaus County the City's proportionate share of the reasonable expenses of said election. Said share to consist of all direct costs as determined by the Stanislaus County Clerk related to the conduct of the City of Turlock's general municipal election together with the City's proportionate share of the expenses for election services rendered by Stanislaus County that are being shared equally with other jurisdictions, if any, by virtue of the consolidation of the City's municipal elections with elections being held by other jurisdictions, if any, in the City of Turlock on November 4, 2014.

14. The City Clerk is directed, pursuant to Elections Code Section 9280 to transmit a copy of the Measure to the City Attorney for the purpose of preparing an Impartial Analysis of the Measure. The City Attorney is directed to prepare an Impartial Analysis, not to exceed 500 words, concerning the Measure to be voted upon. A copy of the City Attorney's impartial analysis is attached as Attachment B to this resolution.


15. Any and all members of the City Council are hereby authorized to file written arguments, not to exceed 300 words, in favor of or in opposition to the Measure.

16. The City Clerk is directed to file with the Board of Supervisors and the County Clerk of Stanislaus County certified copies of this Resolution.

PASSED AND ADOPTED at a regular meeting of the City Council of the City of Turlock this 10th day of June, 2014, by the following vote:

AYES:	Councilmembers DeHart, Nascimento, Bublak, White and Mayor Lazar
NOES:	None
NOT PARTICIPATING:	None
ABSENT:	None

ATTEST:



Stacey Tonarelli, Deputy City Clerk,
City of Turlock, County of Stanislaus,
State of California

BEFORE THE CITY COUNCIL OF THE CITY OF TURLOCK

IN THE MATTER OF AMENDING TURLOCK	}	ORDINANCE NO. 1197-CS
MUNICIPAL CODE TITLE 2, CHAPTER 1,	}	
TO ESTABLISH ELECTORAL DISTRICTS	}	
FOR ELECTION OF MEMBERS OF THE	}	
TURLOCK CITY COUNCIL BY DISTRICTS	}	
AND ELECTION OF THE MAYOR OF	}	
TURLOCK AT-LARGE, SUBJECT TO	}	
APPROVAL BY A VOTE OF THE PEOPLE	}	
<hr/>		

BE IT ORDAINED by the City Council of the City of Turlock as follows:

SECTION 1. AMENDMENT: Title 2, Chapter 1, is hereby amended by adding Section 2-1-05 to read as follows:

2-1-05 Enumeration of officers and terms.

The elective officers of the City of Turlock shall be a Mayor and four (4) Council members. The Council shall consist of the Mayor and four (4) Council members, each of whom, including the Mayor, shall have the right to vote on all questions coming before the Council. The term of office of the Mayor shall be four (4) years, and the term of office of each Council member shall be four (4) years.

SECTION 2. AMENDMENT: Title 2, Chapter 1, is hereby amended by adding Section 2-1-06 to read as follows:

2-1-06 Establishment of council districts.

(a) The districting plan establishing four (4) Council districts shall be approved by the voters of the city at-large. The districting plan shall be adjusted by ordinance of the City Council to equalize population among the districts before the first day of November of the year following the year in which each decennial federal census is taken, in accordance with Elections Code Section 21602. The boundaries and the number of each of the four (4) electoral districts for City Council are set forth in Exhibit A, including a map of the districts, which is incorporated herein by reference. Any districting plan shall be adopted by ordinance subject to referendum. The City Clerk is authorized to make non-substantive technical adjustments to the district boundaries not affecting the population of any district, the eligibility of candidates, or the residence of elected officials within any district.

(b) Each Council district shall be assigned a district number, with districts numbered one through four as indicated in Exhibit A. The districting plan adjusted for census data shall include boundaries for each of the four (4) Council member election districts for use in the November 2016 and November 2018 regular municipal elections.

The Council members of the two even-numbered districts shall be elected by-district in November of 2016 for a term of four (4) years. The Council members of the two odd-numbered districts shall be elected by-district in November 2018 for a term of four (4) years.

After the approval of this ordinance at the regular municipal election of November 2014 all persons appointed to fill vacancies on the City Council and all persons elected to fill vacancies on the City Council at a special municipal election shall reside within the district to which they are appointed or elected.

(c) A period of transition from at-large elections to District elections will occur from the time of adoption of the first districting plan to the time that the by-district elections are held for all Council member districts. During this period of transition, each Council member elected at-large in the regular municipal election of November 2014 will be designated by the Council as the council member representing Districts One or Three in the districting plan whether or not that Council member resides in the district. The first by-district elections for Districts Two and Four shall occur during the regular municipal election in November 2016. The first by-district elections for Districts One and Three shall occur during the regular municipal election in November 2018. Nothing contained herein shall prevent an incumbent Council member at the time of the effective date of this ordinance from running for a Council district in which that Council member resides other than the district for which that member currently holds office, if the councilmember is otherwise eligible to run in that district and vacates the office of Council member for the district of non-residency if elected. No Council member may hold office in more than one district.

Each incumbent Council member elected at-large shall be allowed to complete the term for which he or she was elected regardless of the district of residency, so long as they otherwise remain eligible to hold the office and have not been removed for cause or elected to another office. For purposes of this section "by-district" shall mean that the Council member shall reside within the district and be elected by the voters of that district only.

SECTION 3. AMENDMENT: Title 2, Chapter 1, is hereby amended by adding Section 2-1-07 to read as follows:

2-1-07 Method of election.

(a) Mayor. The Mayor shall be elected at the regular municipal election in November of 2014 and every four (4) years thereafter, by the voters of the City at-large, and must reside within the City boundaries. The Mayor shall be elected by the voters of the City at-large.

(b) District Council members. One member of the City Council shall reside in each of the four (4) electoral districts established by this ordinance and shall be elected by a vote of the voters of that district only. Each district shall elect one Council member. Except as provided in Section (c), a Council member of each district must live in that district and must be a registered voter in that district to be eligible to hold the office of Council member for that district, and a candidate for any district must live in that district and must be a registered voter in that district to be eligible to run for the office of Council member for that district. Only voters who live in a district shall be eligible to vote in the election for Council member of that district. Each Council member must reside within the district for the full term of office; termination of residency within the district shall create an immediate vacancy for that Council district unless a substitute residence within the district is established within thirty (30) days of termination of residency.

(c) Election of Council members. The members of the Council in office at the time this ordinance takes effect shall continue in office until the expiration of their terms and until their successors are elected and qualified. If a tie vote makes it impossible to determine which of two or more candidates has been elected, said tie shall be settled by the drawing of lots, the procedure for which shall be determined by the Council. No candidate shall file for more than one (1) elective office. Any member of the Council may run for the office of Mayor, and upon election as Mayor shall forfeit the office of Council member of any district.

SECTION 4. VALIDITY: If any section, subsection, sentence, clause, word, or phrase of this ordinance is held to be unconstitutional or otherwise invalid for any reason, such decision shall not affect the validity of the remainder of this ordinance. The Turlock City Council hereby declares that they would have passed this ordinance, and each section, subsection, sentence, clause, word, or phrase thereof, irrespective of the fact that one or more section, subsection, sentence, clause, word, or phrase be declared invalid or unconstitutional.

SECTION 5. ENACTMENT: This ordinance shall take effect thirty (30) days after its passage by the City Council, and following the affirmative vote of a majority of the electors at-large of the City of Turlock voting on the measure. Prior to the expiration of fifteen (15) days from the passage and adoption thereof, this ordinance shall be published in a newspaper of general circulation printed and published in the County of Stanislaus, State of California, together with names of the members of the City Council voting for and against the same.

PASSED AND ADOPTED at a regular meeting of the City Council of the City of Turlock this 10th day of June, 2014, by the following vote:


AYES: Councilmembers DeHart, Nascimento, Bublak, White and
Mayor Lazar
NOES: None
NOT PARTICIPATING: None
ABSENT: None

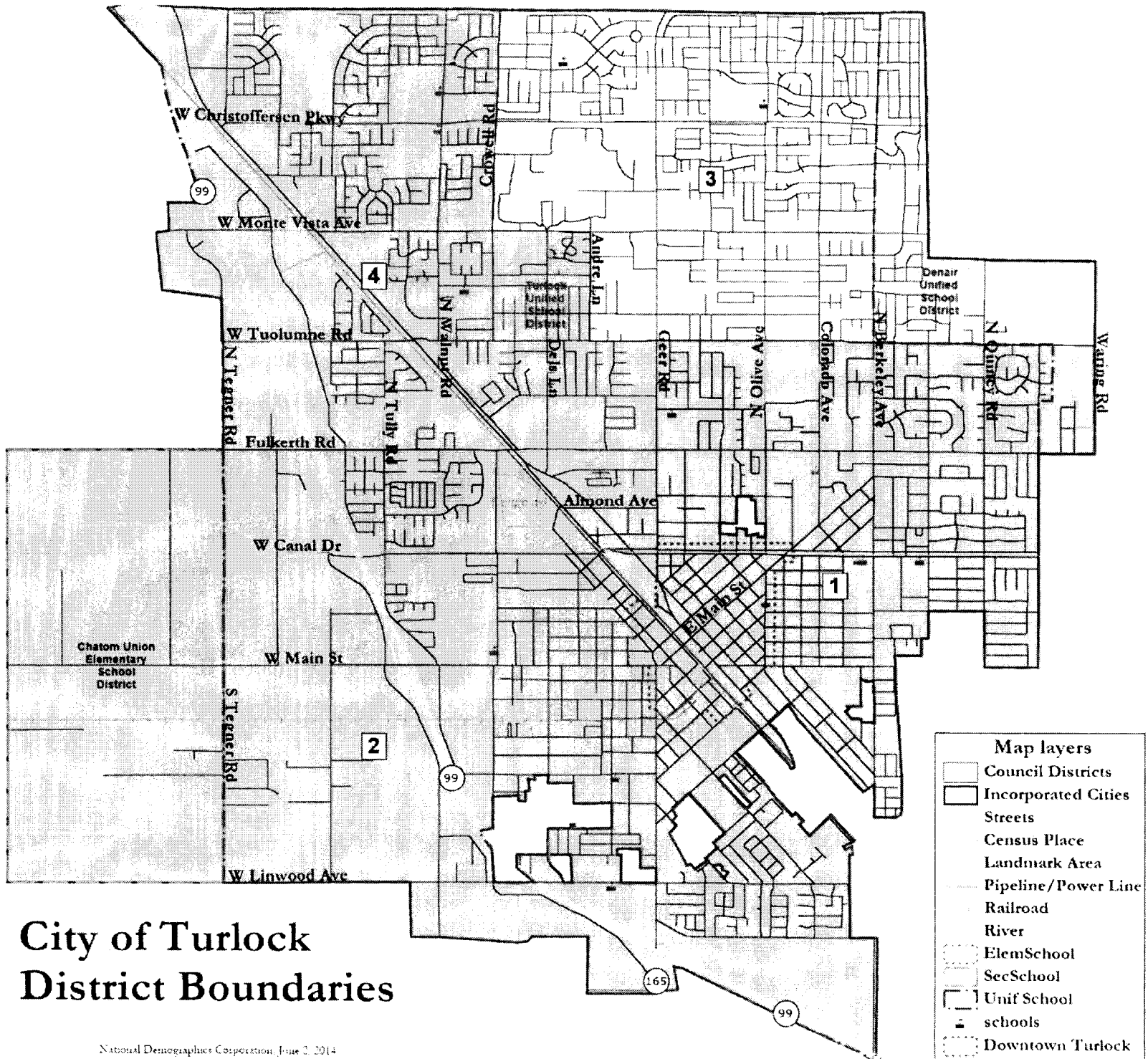
Signed and approved this 10th day of June, 2014.



JOHN S. LAZAR, Mayor

ATTEST:


Stacey Tonarelli, City Clerk,
City of Turlock, County of Stanislaus,
State of California



City of Turlock District Boundaries

National Demographic Corporation, June 2, 2014

EXHIBIT A

ATTACHMENT B

MEASURE __

Majority Voter Approval Required

November 4, 2014

DISTRICT ELECTION MEASURE: Shall members of the legislative body of the City of Turlock be elected by districts described in Ordinance No. 1197-CS and the Mayor of the City of Turlock be elected on a citywide basis by the voters of the entire city?

The Turlock City Attorney has prepared the following pursuant to California Elections Code section 9280:

City Attorney's Impartial Analysis

Measure __ (City of Turlock Ordinance No. 1197-CS) has been placed on the ballot by the City Council of the City of Turlock.

The four city council members are elected at large. "At-large" elections mean that all registered voters in the City may vote for any candidate for election that year. A candidate is required to be a registered voter of the City at the time the person's nomination papers are issued.

Measure __ (City of Turlock Ordinance No. 1197-CS) proposes to change the manner in which Council members are elected to be by districts. Each Council member would be designated as representing one of four districts established by the City Council. A candidate for a district Council seat would be required to be a registered voter of and reside in that district at the time the person's nomination papers are issued. Only those registered voters who live in that district would be eligible to nominate and vote for the Council person to represent that district. The mayor would continue to be elected at large; meaning all registered voters in the City may vote for the mayor.

If passed by a majority of the voters, this change in the election process would take effect in 2016 for the two council seats that would be up for election at that time. In 2018, the remaining two seats would be elected in this same manner. The districts were created by the City Council in accordance with State and Federal laws, which require that the districts be of approximate equal population, and are attached to the Measure as Exhibit A. Measure __ (City of Turlock Ordinance No. 1197-CS) also permits decennial boundary adjustments based on new census data without a vote of the people.

ATTACHMENT B

A "Yes" vote on Measure _ (City of Turlock Ordinance No. 1197-CS) would change the manner in which City Council members are elected from "at large" to "by districts" and would comply with the California Voting Rights Act. A "No" vote would leave the existing election process in place and would leave the City vulnerable to a legal challenge under the California Voting Rights Act.

Date: June 10, 2014


Phaedra A. Norton, City Attorney

The above statement is an impartial analysis of Measure _ (City of Turlock Ordinance No. 1197-CS). If you desire a copy of the ordinance, please call the elections official's office at 209-668-5542 extension 1110 and a copy will be mailed at no cost to you. A copy is also available on the City of Turlock's website at www.turlock.ca.us.

BEFORE THE CITY COUNCIL OF THE CITY OF TURLOCK

IN THE MATTER OF CALLING FOR AND	}	RESOLUTION NO. 2014-098
GIVING NOTICE OF THE HOLDING OF A	}	
GENERAL MUNICIPAL ELECTION TO BE	}	
HELD IN THE CITY OF TURLOCK ON	}	
TUESDAY, NOVEMBER 4, 2014, FOR THE	}	
PURPOSES OF SUBMITTING TO THE	}	
QUALIFIED VOTERS A BALLOT MEASURE	}	
ESTABLISHING A ONE-HALF OF ONE	}	
PERCENT "LOCAL ROAD TRANSACTIONS	}	
AND USE TAX FOR POTHOLE REPAIR AND	}	
EXISTING CITY STREET IMPROVEMENT	}	
AND MAINTENANCE," REQUESTING	}	
CONSOLIDATION THEREOF WITH THE	}	
STATEWIDE ELECTION TO BE HELD ON	}	
THE SAME DATE, AND REQUESTING	}	
THE STANISLAUS COUNTY BOARD OF	}	
SUPERVISORS TO PERMIT THE	}	
STANISLAUS COUNTY CLERK TO RENDER	}	
SPECIFIC SERVICES TO THE CITY OF	}	
TURLOCK RELATING TO THE CONDUCT OF	}	
THE GENERAL MUNICIPAL ELECTION	}	
<hr/>		

WHEREAS, under the provisions of California Government Code Sections 34870-34884 and 34900-34906, and the laws relating to general law cities in the State of California, a general municipal election shall be held on November 4, 2014 for the purpose of submitting to the qualified voters a ballot measure establishing a one-half of one percent Local Road Transactions and Use Tax for Pothole Repair and Existing City Street Improvement and Maintenance; and

WHEREAS, Section 10002 of the Elections Code of the State of California provides that the governing body of the City may by resolution request the Board of Supervisors of the County to permit the County Clerk to render special services to the City relating to the conduct of elections; and

WHEREAS, pursuant to Section 10002 of the Elections Code of the State of California, the City shall reimburse the County in full for the services performed upon presentation of a bill to the City; and

WHEREAS, the City Council desires to call such election and request its consolidation with the statewide election to be held on the same date and have the County Clerk perform specified election services to the City of Turlock.

NOW, THEREFORE, THE CITY COUNCIL OF THE CITY OF TURLOCK, hereby resolves, determines, finds, and orders as follows:

1. Pursuant to the Elections Code of the State of California there is called and ordered to be held in the City of Turlock, California, on Tuesday, November 4, 2014, a general municipal election for the purpose of submitting to the qualified voters a ballot measure to establish a one-half of one percent "Local Road Transactions and Use Tax for Pothole Repair and Existing City Street Improvement and Maintenance."

2. That by two-thirds vote of all members of its membership, the City Council hereby approves the proposed ordinance to be submitted to the voters. The proposed Measure is a special tax as defined in Article XIIC of the California Constitution and shall not take effect until approved by at least 2/3 of affirmative votes of the qualified voters voting on the Measure at the election.

3. The text of the proposed ordinance to be submitted to the voters is attached as Attachment A to this resolution. The exact form of the Measure to be voted upon shall appear on the ballot as follows:

CITY OF TURLOCK LOCAL ROAD TAX MEASURE: Shall the ordinance establishing a one-half of one percent local road transactions and use (sales) tax in Turlock, for 7 years, to be used exclusively for construction, reconstruction, replacement, repair and maintenance of existing City streets, sidewalks, and pedestrian/ bicycle improvements, including ADA improvements, with an independent citizens' oversight committee and financial audit ensuring all funds are spent appropriately in Turlock, be adopted?	YES
	NO

The Measure shall be designated on the ballot by a letter printed on the left margin of the square containing a description of the Measure. As provided in California Election Code Section 13116.

4. Pursuant to Section 10400, et seq. of the Elections Code of the State of California, the County Board of Supervisors is hereby requested to consent and agree to the consolidation of the elections referred to herein with any other election to be held on November 4, 2014.

5. Pursuant to Section 10002 of the Elections Code, the City requests the Board of Supervisors to permit the County Clerk to render special services to the City relating to this election.

6. The consolidated election shall be held and conducted, election officers appointed, voting precincts designated, ballots printed, polls opened and closed, ballots counted and returned, returns canvassed, results declared, certificates of election issued, and all other proceedings incidental to and connected with the elections shall be regulated

and done by the County Clerk in accordance with the provision of law regulating a regularly scheduled election. The Board of Supervisors is hereby requested to issue all officers of the County charged with duties pertaining to the November 4, 2014 election instructions to take any and all steps necessary for the holding of a consolidated election pursuant to Section 10418 of the Elections Code of the State of California.

7. The ballots to be used at the election shall be in such form and content as may be required by law to be used at the election.

8. The County Clerk is authorized and directed to do any and all things necessary in order to ensure the lawful conduct of any election which has been consolidated with City's elections in the County of Stanislaus.

9. In all particulars not recited in this resolution, the elections shall be held and conducted as provided by law for holding elections in the City of Turlock that are consolidated with any other elections.

10. Notice of the time and place of holding the elections is given and the County Clerk is authorized and directed to give such further or additional information in the time, form, and manner required by law in connection with consolidated elections.

11. Pursuant to Section 9282 of the Elections Code of the State of California, the deadline for submitting arguments, not to exceed 300 words, for or against the measure to the Turlock City Clerk for transmittal to the Registrar of Voters is hereby set for July 15, 2014, at 5:00 p.m. The provisions of this Section shall apply only to the election to be held on November 4, 2014, and shall then be repealed.

12. The full text of the ordinance establishing a one-half of one percent "LOCAL ROAD TRANSACTIONS AND USE TAX FOR POTHOLE REPAIR AND EXISTING CITY STREET IMPROVEMENT AND MAINTENANCE" will be made available, at no cost, at the Turlock City Clerk's office or on the City of Turlock's website at www.turlock.ca.us. A statement about how to obtain the full text of the ordinance will be included in the voter information pamphlet below the impartial analysis.

13. For and in consideration of the election services to be rendered by the Stanislaus County Clerk, the City of Turlock agrees to pay to Stanislaus County the City's proportionate share of the reasonable expenses of said election. Said share to consist of all direct costs as determined by the Stanislaus County Clerk related to the conduct of the City of Turlock's general municipal election together with the City's proportionate share of the expenses for election services rendered by Stanislaus County that are being shared equally with other jurisdictions, if any, by virtue of the consolidation of the City's municipal elections with elections being held by other jurisdictions, if any, in the City of Turlock on November 4, 2014.

14. The City Clerk is directed, pursuant to Elections Code Section 9280 to transmit a copy of the Measure to the City Attorney for the purpose of preparing an Impartial Analysis of the Measure. The City Attorney is directed to prepare an Impartial Analysis, not to exceed 500 words, concerning the Measure to be voted upon. A copy of the City Attorney's impartial analysis is attached as Attachment B to this resolution.

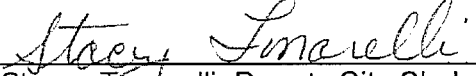
15. Any and all members of the City Council are hereby authorized to file written arguments, not to exceed 300 words, in favor of or in opposition to the Measure.

16. The City Clerk is directed to file with the Board of Supervisors and the County Clerk of Stanislaus County certified copies of this resolution.

PASSED AND ADOPTED at a regular meeting of the City Council of the City of Turlock this 10th day of June, 2014, by the following vote:

AYES:	Councilmembers DeHart, Nascimento, White and Mayor Lazar
NOES:	Councilmember Bublak
NOT PARTICIPATING:	None
ABSENT:	None

ATTEST:



Stacey Tonarelli, Deputy City Clerk,
City of Turlock, County of Stanislaus,
State of California

BEFORE THE CITY COUNCIL OF THE CITY OF TURLOCK

IN THE MATTER OF AMENDING THE	}	ORDINANCE NO. 1198-CS
TURLOCK MUNICIPAL CODE TO ADD	}	
TITLE 3, CHAPTER 11, ENTITLED "LOCAL	}	
ROAD TRANSACTIONS AND USE TAX FOR	}	
POTHOLE REPAIR AND EXISTING CITY	}	
STREET IMPROVEMENT AND MAINTENANCE"	}	
TO BE ADMINISTERED BY THE STATE BOARD	}	
OF EQUALIZATION AND AUTHORIZING THE	}	
INCURRENCE BY THE CITY OF TURLOCK OF	}	
INDEBTEDNESS PAYABLE SOLELY FROM	}	
SUCH TAX, SUBJECT TO APPROVAL BY	}	
A VOTE OF THE PEOPLE	}	

AN ORDINANCE OF THE VOTERS OF THE CITY OF TURLOCK AMENDING THE TURLOCK MUNICIPAL CODE, IMPOSING A ONE-HALF OF ONE PERCENT LOCAL ROAD TRANSACTIONS AND USE TAX FOR POTHOLE REPAIR AND EXISTING CITY STREET IMPROVEMENT AND MAINTENANCE TO BE ADMINISTERED BY THE STATE BOARD OF EQUALIZATION AND AUTHORIZING THE INCURRENCE BY THE CITY OF INDEBTEDNESS PAYABLE SOLELY FROM SUCH TAX

THE CITY COUNCIL OF THE CITY OF TURLOCK DOES ORDAIN as follows:

SECTION 1. FINDINGS AND DECLARATIONS: The City Council of the City of Turlock ("City") finds and declares that:

1. The City is not able to sufficiently fund construction, reconstruction, replacement, repair and/or maintenance of existing City street improvements.
2. Enactment of this ordinance and approval of the tax measure by the electors will provide additional funds for the construction, reconstruction, replacement, repair and/or maintenance of existing City street improvements.

SECTION 2. ADDITION: Title 3, Chapter 11, is hereby added to the Turlock Municipal Code to read as follows:

Title 3
Chapter 11
LOCAL ROAD TRANSACTIONS AND USE TAX
FOR POTHOLE REPAIR AND EXISTING CITY STREET
IMPROVEMENT AND MAINTENANCE

3-11-01 Title.

This Chapter shall be known as the "City of Turlock Pothole Repair and Existing City Street Improvement and Maintenance Transactions and Use Tax Law". The City of Turlock hereinafter shall be called "City." This ordinance shall be applicable in the incorporated territory of the City.

3-11-02 Operative date.

"Operative Date" shall mean the first day of the first calendar quarter commencing more than One Hundred Ten (110) days after the effective date set forth in section 3-11-18 and approval by the voters.

3-11-03 Purpose.

This Chapter is adopted to achieve the following, among other purposes, and directs that the provisions hereof be interpreted in order to accomplish those purposes:

(a) To impose a retail transactions and use tax in accordance with the provisions of Part 1.6 (commencing with Section 7251) of Division 2 of the Revenue and Taxation Code and Section 7285.91 of Part 1.7 of Division 2 which authorizes the City to adopt this tax ordinance which shall be operative if two-thirds (2/3) of the electors voting on the measure vote to approve the imposition of the tax at an election called for that purpose.

(b) To adopt a retail transactions and use tax ordinance that incorporates provisions identical to those of the Sales and Use Tax Law of the State of California insofar as those provisions are not inconsistent with the requirements and limitations contained in Part 1.6 of Division 2 of the Revenue and Taxation Code.

(c) To adopt a retail transactions and use tax ordinance that imposes a tax and provides a measure therefore that can be administered and collected by the State Board of Equalization in a manner that adapts itself as fully as practicable to, and requires the least possible deviation from, the existing statutory and administrative procedures followed by the State Board of Equalization in administering and collecting the California State Sales and Use Taxes.

(d) To adopt a retail transactions and use tax ordinance that can be administered in a manner that will be, to the greatest degree possible, consistent with the provisions of Part 1.6 of Division 2 of the Revenue and Taxation Code, minimize the cost of collecting the transactions and use taxes and, at the same time, minimize the burden of record keeping upon persons subject to taxation under the provisions of this ordinance.

3-11-04 Contract with state.

Prior to the Operative Date, the City shall contract with the State Board of Equalization to perform all functions incident to the administration and operation of this transactions and use tax ordinance; provided that, if the City shall not have contracted with the State Board of Equalization prior to the Operative Date, it shall, nevertheless, so contract and in such a case the Operative Date shall be the first day of the first calendar quarter following the execution of such a contract.

3-11-05 Transactions tax rate.

For the privilege of selling tangible personal property at retail, a tax is hereby imposed upon all retailers in the incorporated territory of the City at the rate of one-half of one percent (0.50%) of the gross receipts of any retailer from the sale of all tangible personal property sold at retail in said territory on and after the Operative Date of this

ordinance. Such tax shall be in addition to any other transactions tax imposed by this Code or applicable State law.

3-11-06 Place of sale.

For the purposes of this ordinance, all retail sales are consummated at the place of business of the retailer unless the tangible personal property sold is delivered by the retailer or his agent to an out-of-state destination or to a common carrier for delivery to an out-of-state destination. The gross receipts from such sales shall include delivery charges, when such charges are subject to the state sales and use tax, regardless of the place to which delivery is made. In the event a retailer has no permanent place of business in the State or has more than one place of business, the place or places at which the retail sales are consummated shall be determined under rules and regulations to be prescribed and adopted by the State Board of Equalization.

3-11-07 Use tax rate.

An excise tax is hereby imposed on the storage, use or other consumption in the City of tangible personal property purchased from any retailer on and after the Operative Date of this Chapter for storage, use or other consumption in said territory at the rate of one-half of one percent (0.50%) of the sales price of the property. The sales price shall include delivery charges when such charges are subject to state sales or use tax regardless of the place to which delivery is made. Such tax shall be in addition to any other use tax imposed by this Code or applicable State law.

3-11-08 Adoption of provisions of state law.

Except as otherwise provided in this Chapter and except insofar as they are inconsistent with the provisions of Part 1.6 of Division 2 of the Revenue and Taxation Code, all of the provisions of Part 1 (commencing with Section 6001) of Division 2 of the Revenue and Taxation Code are hereby adopted and made a part of this ordinance as though fully set forth herein.

3-11-09 Limitations on adoption of state law and collection of use taxes.

In adopting the provisions of Part 1 of Division 2 of the Revenue and Taxation Code:

(a) Wherever the State of California is named or referred to as the taxing agency, the name of this City shall be substituted therefor. However, the substitution shall not be made when:

(1) The word "State" is used as a part of the title of the State Controller, State Treasurer, State Board of Control, State Board of Equalization, State Treasury, or the Constitution of the State of California;

(2) The result of that substitution would require action to be taken by or against this City or any agency, officer, or employee thereof rather than by or against the State Board of Equalization, in performing the functions incident to the administration or operation of this ordinance.

(3) In those sections including, but not necessarily limited to, sections referring to the exterior boundaries of the State of California, where the result of the substitution would be to:

(i) Provide an exemption from this tax with respect to certain sales, storage, use or other consumption of tangible personal property which would not otherwise be exempt from this tax while such sales, storage, use or other consumption remain subject to tax by the State under the provisions of Part 1 of Division 2 of the Revenue and Taxation Code, or;

(ii) Impose this tax with respect to certain sales, storage, use or other consumption of tangible personal property which would not be subject to tax by the state under the said provision of that code.

(4) Referencing Sections 6701, 6702 (except in the last sentence thereof), 6711, 6715, 6737, 6797 or 6828 of the Revenue and Taxation Code.

(b) The word "City" shall be substituted for the word "State" in the phrase "retailer engaged in business in this State" in Section 6203 and in the definition of that phrase in Section 6203.

3-11-10 Permit not required.

If a seller's permit has been issued to a retailer under Section 6067 of the Revenue and Taxation Code, an additional transactor's permit shall not be required by this ordinance.

3-11-11 Exemptions and exclusions.

(a) There shall be excluded from the measure of the transactions tax and the use tax the amount of any sales tax or use tax imposed by the State of California or by any city, city and county, or county pursuant to the Bradley-Burns Uniform Local Sales and Use Tax Law or the amount of any state-administered transactions or use tax.

(b) There are exempted from the computation of the amount of transactions tax the gross receipts from:

(1) Sales of tangible personal property, other than fuel or petroleum products, to operators of aircraft to be used or consumed principally outside the county in which the sale is made and directly and exclusively in the use of such aircraft as common carriers of persons or property under the authority of the laws of this State, the United States, or any foreign government.

(2) Sales of property to be used outside the City which is shipped to a point outside the City, pursuant to the contract of sale, by delivery to such point by the retailer or his agent, or by delivery by the retailer to a carrier for shipment to a consignee at such point. For the purposes of this paragraph, delivery to a point outside the City shall be satisfied:

(i) With respect to vehicles (other than commercial vehicles) subject to registration pursuant to Chapter 1 (commencing with Section 4000) of Division 3 of the Vehicle Code, aircraft licensed in compliance with Section 21411 of the Public Utilities Code, and undocumented vessels registered under Division 3.5 (commencing with Section 9840) of the Vehicle Code by registration to an out-of-City address and by a declaration under penalty of perjury, signed by the buyer, stating that such address is, in fact, his or her principal place of residence; and

(ii) With respect to commercial vehicles, by registration to a place of business out-of-City and declaration under penalty of perjury, signed by the buyer, that the vehicle will be operated from that address.

(3) The sale of tangible personal property if the seller is obligated to furnish the property for a fixed price pursuant to a contract entered into prior to the Operative Date of this ordinance.

(4) A lease of tangible personal property which is a continuing sale of such property, for any period of time for which the lessor is obligated to lease the property for an amount fixed by the lease prior to the Operative Date of this ordinance.

(5) For the purposes of subparagraphs (3) and (4) of this section, the sale or lease of tangible personal property shall be deemed not to be obligated pursuant to a contract or lease for any period of time for which any party to the contract or lease has the unconditional right to terminate the contract or lease upon notice, whether or not such right is exercised.

(c) There are exempted from the use tax imposed by this ordinance, the storage, use or other consumption in this City of tangible personal property:

(1) The gross receipts from the sale of which have been subject to a transactions tax under any state-administered transactions and use tax ordinance.

(2) Other than fuel or petroleum products purchased by operators of aircraft and used or consumed by such operators directly and exclusively in the use of such aircraft as common carriers of persons or property for hire or compensation under a certificate of public convenience and necessity issued pursuant to the laws of this State, the United States, or any foreign government. This exemption is in addition to the exemptions provided in Sections 6366 and 6366.1 of the Revenue and Taxation Code of the State of California.

(3) If the purchaser is obligated to purchase the property for a fixed price pursuant to a contract entered into prior to the Operative Date of this ordinance.

(4) If the possession of, or the exercise of any right or power over, the tangible personal property arises under a lease which is a continuing purchase of such property for any period of time for which the lessee is obligated to lease the property for an amount fixed by a lease prior to the Operative Date of this ordinance.

(5) For the purposes of subparagraphs (3) and (4) of this section, storage, use, or other consumption, or possession of, or exercise of any right or power over, tangible personal property shall be deemed not to be obligated pursuant to a contract or lease for any period of time for which any party to the contract or lease has the unconditional right to terminate the contract or lease upon notice, whether or not such right is exercised.

(6) Except as provided in subparagraph (7), a retailer engaged in business in the City shall not be required to collect use tax from the purchaser of tangible personal property, unless the retailer ships or delivers the property into the City or participates within the City in making the sale of the property, including, but not limited to, soliciting or receiving the order, either directly or indirectly, at a place of business of the retailer in the City or through any representative, agent, canvasser, solicitor, subsidiary, or person in the City under the authority of the retailer.

(7) "A retailer engaged in business in the City" shall also include any retailer of any of the following: vehicles subject to registration pursuant to Chapter 1 (commencing with Section 4000) of Division 3 of the Vehicle Code, aircraft licensed in compliance with Section 21411 of the Public Utilities Code, or undocumented vessels registered under Division 3.5 (commencing with Section 9840) of the Vehicle Code. That retailer shall be required to collect use tax from any purchaser who registers or licenses the vehicle, vessel, or aircraft at an address in the City.

(d) Any person subject to use tax under this ordinance may credit against that tax any transactions tax or reimbursement for transactions tax paid to a district imposing, or retailer liable for a transactions tax pursuant to Part 1.6 of Division 2 of the Revenue and Taxation Code with respect to the sale to the person of the property the storage, use or other consumption of which is subject to the use tax.

3-11-12 Amendments or repeal.

(a) All amendments subsequent to the effective date of this Chapter to Part 1 of Division 2 of the Revenue and Taxation Code relating to sales and use taxes and which are not inconsistent with Part 1.6 and Part 1.7 of Division 2 of the Revenue and Taxation Code, and all amendments to Part 1.6 and Part 1.7 of Division 2 of the Revenue and Taxation Code, shall automatically become a part of this Chapter, provided however, that no such amendment shall operate so as to affect the rate of tax imposed by this Chapter, unless any increase in the rate of this tax is first approved by the voters of the City of Turlock voting on such question in accordance with applicable laws in effect at the time of the vote.

(b) Pursuant to California Elections Code Section 9217 or any successor statute, the City Council of the City of Turlock may amend or repeal this Chapter by a two-thirds vote of the City Council, provided that written notification is submitted to the State Board of Equalization one hundred ten (110) days prior to the operative date of the amendment or repeal, provided, however, the Council may not increase or extend the rate of tax imposed herein, or the indebtedness authorized hereunder, without the approval of the voters of the City of Turlock voting on such question in accordance with applicable laws in effect at the time of the vote.

3-11-13 Enjoining collection forbidden.

No injunction or writ of mandate or other legal or equitable process shall issue in any suit, action or proceeding in any court against the State or the City, or against any officer of the State or the City, to prevent or enjoin the collection under this ordinance, or Part 1.6 of Division 2 of the Revenue and Taxation Code, of any tax or any amount of tax required to be collected.

3-11-14 Severability.

If any provision of this ordinance or the application thereof to any person or circumstance is held invalid, the remainder of the ordinance and the application of such provision to other persons or circumstances shall not be affected thereby.

3-11-15 Use of tax proceeds and expenditure plan.

(a) All proceeds of the tax levied and imposed hereunder shall be accounted for and paid into a special fund of the City designated for use by the City of Turlock only for Pothole Repair and Existing City Street Improvement and Maintenance set forth in the Expenditure Plan for the administration and expenditure of the tax proceeds, attached to this ordinance as Exhibit 1. The Expenditure Plan may be amended from time to time by a majority vote of the City Council, so long as the funds are utilized for Pothole Repair and Existing City Street Improvement and Maintenance. For the purposes of this Part, "Pothole Repair and Existing City Street Improvement and Maintenance" shall mean:

All aspects, including, but not limited to, all cost, expenses, and services related to the construction, reconstruction, replacement, repair and maintenance of existing City streets; construction, reconstruction, replacement, repair and maintenance of existing sidewalks, curbs, gutters and ramps adjacent to existing City streets; crosswalk and pedestrian improvements, including Americans with Disabilities Act (ADA) improvements, on or adjacent to existing City streets; other related services such as lane line, crosswalk and bicycle lane striping and other necessary pavement markings; and other such improvements as are deemed necessary by the City Council for the benefit of the residents of the City.

(b) Revenues received by the City pursuant to the tax levied hereby shall be used only for the costs related to Pothole Repair and Existing City Street Improvement and Maintenance Services. No revenues received pursuant to the tax levied hereby may be spent on projects not a part of the Expenditure Plan.

(c) The City is hereby authorized to incur indebtedness in the form of bonds, notes, contractual obligations or other evidences of indebtedness authorized by law to finance or refinance costs described in subsection (a) above, and to pay any and all costs of issuing or incurring such indebtedness, to fund reserve funds, capitalized interest, costs of credit enhancement, costs of interest rate hedging arrangements or any other financing costs associated with such indebtedness. Such indebtedness shall be solely payable from, and may be secured by a pledge and lien on, the proceeds of the tax levied and imposed hereunder. Such indebtedness shall be limited in amount such that the annual debt service in each year is not in excess of seventy-five percent (75%) of the amount of tax proceeds projected by the City to be received in each year.

3-11-16 Annual audit.

By no later than December 31st of each year, the City's independent auditors shall include in the City's annual audit, a Pothole Repair and Existing City Street Improvement and Maintenance Tax Compliance and Internal Control Audit Report for the period ending at the end of the prior fiscal year. Such report shall determine whether the tax revenue was collected, managed and expended in accordance with this Chapter in the prior fiscal year.

3-11-17 Citizens' Oversight Committee.

(a) Committee Established. There is hereby established in the City of Turlock a Citizens' Oversight Committee to monitor the expenditures of revenue collected pursuant to this Chapter and report to the People and the City Council. The title of this Committee shall be the "Pothole Repair and Existing City Street Improvement and Maintenance Citizens' Oversight Committee" (hereinafter the "Citizens' Oversight Committee" or the "Committee").

(b) Selection of Members.

(1) Members of the Citizens' Oversight Committee shall be appointed in accordance with Government Code Section 40605 as now existing or hereafter amended. The Committee shall consist of five (5) members. The Citizens' Oversight Committee members shall not be current City of Turlock employees, officials, contractors or vendors of the City. Past employees, officials or vendors shall be eligible to serve on the Committee, provided that such service would not be a violation of law, as determined by the City Attorney.

(2) Of the members of the Committee first appointed, three (3) shall be appointed for terms of four (4) years and two (2) for terms of three (3) years. Their successors shall be appointed for terms of four (4) years. No member may serve more than two (2) consecutive terms.

(3) The City shall solicit Citizens' Oversight Committee members through an open application process that is promoted through the City's normal recruiting process. Any Turlock resident is eligible to apply for Committee membership, subject to the limitations specified above.

(c) Purpose and jurisdiction.

(1) The Citizens' Oversight Committee shall review expenditures of revenue collected pursuant to this ordinance only to determine whether such funds are expended for the purposes specified in the then-current Expenditure Plan, and issuing reports on their findings to the City Council and public at least annually. The Committee may also review the annual financial or performance audits performed by an independent auditor. The Committee shall confine its oversight specifically to revenues generated under this Chapter. Revenue generated through other sources shall be outside the jurisdiction of the Citizen's Oversight Committee.

(2) In order to preserve the integrity and independence of the oversight process, Committee members shall not play a formal role in contracting, project management, or any other aspect of the Pothole Repair and Existing City Street Improvement and Maintenance Measure funding.

(3) The Committee is not empowered with decision-making on spending priorities, schedules, project details, funding source decisions (e.g., leverage funds, developer fees, etc.), financing plans, or tax rate assumptions. The Committee shall serve in an advisory-only role to the City Council. The Committee shall have no jurisdiction other than that delegated to it by this Chapter. The failure of the Committee to carry out any of its duties under this Section shall not affect the validity of any of the provisions of this Chapter.

(4) The City of Turlock City Manager or his/her designee shall provide any reasonable administrative or technical assistance required by the Committee to fulfill its responsibilities or publicize its findings.

(d) Meetings. The Citizens' Oversight Committee shall meet semi-annually (or as otherwise provided for in approved or amended by-laws) with specific meeting dates to be determined by the Committee. Citizens' Oversight Committee meetings are subject to the requirements of the Ralph M. Brown Act (Government Code § 54950 *et seq.*, as may be amended from time to time). Meetings must be noticed and open to the public. Additional meetings may be scheduled by the Committee as necessary. All Committee members shall attend a training and orientation session upon commencing their duties.

(e) Attendance. Committee members are expected to attend all regular meetings.

(f) Committee Operations. At the first meeting of each calendar year, the Citizens' Oversight Committee will select members to serve as Chair and Vice Chair of the Committee. A City staff person will be appointed by the City Manager or his/her designee to serve as Secretary. The Secretary will be responsible for preparing, posting and distributing agendas and taking minutes at each meeting. Approved minutes shall be made available to the public. Committee decisions, positions, findings and procedures shall require a simple majority of those members voting.

(g) Vacancies. In the event of removal, resignation, or death, a person shall be appointed to fill the vacant seat, in accordance with Section 3-11-17(b).

(h) Miscellaneous. With the exception of those items specifically addressed in this Section, the committee may draft and adopt its own standard procedures and by-laws by majority vote. All Citizens' Oversight Committee procedures and by-laws remain subject to review and approval by the City Council. Citizens' Oversight Committee reports and audits are subject to review and approval of the City Council.

3-11-18 Effective date.

This ordinance relates to the levying and collecting of the City's transactions and use taxes and shall take effect ten (10) days following certification of the vote by the City Council.

3-11-19 Termination date.

(a) The authority to levy the tax imposed by this ordinance shall expire seven (7) years from the Operative date, as defined in section 3-11-02.

(b) The authority to levy the tax imposed by this ordinance shall expire upon the operative date of a validly enacted countywide transportation tax measure.

SECTION 3. VALIDITY: If any section, subsection, sentence, clause, word, or phrase of this ordinance is held to be unconstitutional or otherwise invalid for any reason, such decision shall not affect the validity of the remainder of this ordinance. The Turlock City Council hereby declares that they would have passed this ordinance, and each section, subsection, sentence, clause, word, or phrase thereof, irrespective of the fact that one or more section, subsection, sentence, clause, word, or phrase be declared invalid or unconstitutional.

SECTION 4. ENACTMENT: Prior to the expiration of fifteen (15) days from the passage and adoption thereof, the City Clerk shall publish this ordinance in a newspaper of general circulation printed and published in the County of Stanislaus, State of California, together with names of the members of the City Council voting for and against the same and forward a copy to the State Board of Equalization.

PASSED AND ADOPTED at a regular meeting of the City Council of the City of Turlock this 10th day of June, 2014, by the following vote:


AYES: Councilmembers DeHart, Nascimento, White and Mayor Lazar

NOES: Councilmember Bublak

NOT PARTICIPATING: None


ABSENT: None

Signed and approved this 10th day of June, 2014.



JOHN S. LAZAR, Mayor

ATTEST:



Stacey Tonarelli, Deputy City Clerk,
City of Turlock, County of Stanislaus,
State of California

EXHIBIT 1

CITY OF TURLOCK LOCAL ROAD TRANSACTIONS AND USE TAX FOR POTHOLE REPAIR, EXISTING CITY STREET IMPROVEMENT AND MAINTENANCE EXPENDITURE PLAN

The City of Turlock road system consists of approximately 251 miles of streets, the majority of which were constructed to the standards and conditions of the early to mid-20th century, with many streets unable to meet today's traffic demands.

The City's Pavement Condition Index (PCI), which was compiled by staff and its consulting engineers, illustrates that Turlock's streets have a very low average pavement condition rating (67 on a 100-point scale). Further analysis shows that the residential streets are in the best condition of all categories with an average PCI of 70, while the neighborhood collectors and arterials are in worse condition with PCIs of 62 and 69, respectively.

The needed improvements and maintenance on the City of Turlock road system and transportation infrastructure far exceed the available revenues for these activities. While the City remains committed to continue efforts to obtain all possible Federal and State funding for improvements, it is apparent that without the transactions and use tax revenue, the City will be unable to improve the road system and transportation infrastructure to a level that will adequately serve the traveling public. The specific projects on which the revenues from the City of Turlock Pothole Repair, Existing City Street Improvement and Maintenance Transactions and Use Tax Law include:

All aspects, including, but not limited to, all cost, expenses, and services related to the construction, reconstruction, replacement, repair, and maintenance of existing City streets; construction, reconstruction, replacement, repair and maintenance of existing sidewalks, curbs, gutters and ramps adjacent to existing City streets; crosswalk and pedestrian improvements, including Americans With Disabilities Act (ADA) improvements, on or adjacent to existing City streets; other related services such as lane line, crosswalk and bicycle lane striping and other necessary pavement markings; and other such improvements as are deemed necessary by the City Council for the benefit of the residents of the City.

This Pothole Repair, Existing City Street Improvement and Maintenance Expenditure Plan describes the specific projects for which the revenues from the tax will be expended, and satisfies the requirements of Section 7285.91(c) of the Revenue and Taxation Code.

Turlock Street Rehabilitation Expenditure Plan
2014

5 5,600,000.00 Estimated Annual Sales Tax Generation

NE Quadrant

5 1,120,000.00 Estimated Annual Quadrant Sales Tax Expenditure

Street Priority	Street Name	From	To	Area (SY)	Estimated Unit Price (\$/SY)	Estimated Project Cost (\$)	Projected Construction Year	Actual Construction Year
Local - Slurry Seal	BURGENLAND AVE	SANTA YNEZ AVE	VERONA AVE	18464	\$ 4.00	\$ 8,206.22	Year 1	
	ELDERWOOD AVE	EXETER LN	E HAWKEYE AVE	19152	\$ 4.00	\$ 6,512.00	Year 1	
	PALMER DR	E HAWKEYE AVE	GRAYWOLF CI	11390	\$ 4.00	\$ 5,062.22	Year 1	
	SMITH DR	N JOHNSON RD	SALLY PL	29206	\$ 4.00	\$ 12,980.44	Year 1	
	CARMICHAEL WY	PEACOCK DR	FREEDOM CT	10910	\$ 4.00	\$ 8,408.00	Year 1	
	NORDIC WY	WEST END	N QUINCY RD	10292	\$ 4.00	\$ 8,129.78	Year 1	
	QUEENSLAND AVE	SANTA YNEZ AVE	VERONA AVE	17530	\$ 4.00	\$ 7,793.78	Year 1	
	CASTILE CT	CASTILE LN	EAST END	4090	\$ 4.00	\$ 1,820.44	Year 1	
	CASTLEVIEW DR	N JOHNSON RD	N QUINCY RD	49240	\$ 4.00	\$ 21,888.00	Year 1	
	JACKSON CT	N JOHNSON RD	EAST END	10624	\$ 4.00	\$ 4,810.67	Year 1	
	PINE VALLEY CT	SOUTH END	WHISPERING PINES DR	6120	\$ 4.00	\$ 2,720.00	Year 1	
	ALBOROUGH CT	WEST END	N QUINCY RD	6501	\$ 4.00	\$ 3,889.33	Year 1	
	GERALD CT	SOUTH END	HILLSDALE DR	14080	\$ 4.00	\$ 6,257.78	Year 1	
	HEATHERNOEL WY	COLORADO AVE	N BERKELEY AVE	46764	\$ 4.00	\$ 20,784.00	Year 1	
	NORTH PARK CT	HEATHERNOEL WY	NORTH END	13431	\$ 4.00	\$ 5,969.33	Year 1	
	ROSEBOROUGH CT	WEST END	N QUINCY RD	6270	\$ 4.00	\$ 2,786.67	Year 1	
	SCOHYERS CT	N JOHNSON RD	EAST END	19516	\$ 4.00	\$ 8,673.78	Year 1	
	SUNBIRD DR	GEER RD	FOSBERG RD	46044	\$ 4.00	\$ 20,464.00	Year 1	
	ANNING DR	N BERKELEY AVE	N JOHNSON RD	51228	\$ 4.00	\$ 22,768.00	Year 1	
	ASHLEY CT	WEST END	N JOHNSON RD	11583	\$ 4.00	\$ 5,148.00	Year 1	
	CAJUN CT	HEATHERNOEL WY	NORTH END	12870	\$ 4.00	\$ 5,720.00	Year 1	
	PADDOCK LN	EMERALD WY	SEBASTIAN DR	31752	\$ 4.00	\$ 14,112.00	Year 1	
	WALDORF DR	COLORADO AVE	2230 WALDORF DR	13338	\$ 4.00	\$ 5,928.00	Year 1	
	ANNING DR	N JOHNSON RD	HAMMOND DR	15900	\$ 4.00	\$ 7,069.33	Year 1	
	CASTILE LN	SANTA YNEZ AVE	CASTLE CT	19041	\$ 4.00	\$ 8,462.67	Year 1	
	CASTLEVIEW DR	INDEPENDENCE DR	N JOHNSON RD	19516	\$ 4.00	\$ 8,673.78	Year 1	
	CHATSWORTH CT	BRISTOL PARK CI	NE END	3465	\$ 4.00	\$ 1,540.00	Year 1	
	FOXTAIL CT	SIMON DR	NW END	7242	\$ 4.00	\$ 3,218.67	Year 1	
	HARTWICK AVE	N OLIVE AVE	COLORADO AVE	48168	\$ 4.00	\$ 21,408.00	Year 1	
	HAYES DR	GEER RD	JAMES LN	40663	\$ 4.00	\$ 18,072.44	Year 1	
	PALMER DR	GRAYWOLF CI	ANNING DR	12274	\$ 4.00	\$ 5,455.11	Year 1	
	POLYVIEW DR	SOUTH END	E TUOLUMNE RD	19584	\$ 4.00	\$ 8,704.00	Year 1	
	WALDORF DR	2230 WALDORF DR	E TUOLUMNE RD	19950	\$ 4.00	\$ 8,866.67	Year 1	
	KENDRA CT	HEATHERNOEL WY	NORTH END	13200	\$ 4.00	\$ 5,866.67	Year 1	
	MILANO CT	SE END	CEDAR RIDGE DR	5062	\$ 4.00	\$ 2,258.67	Year 1	
	SANTA YNEZ AVE	FULLERTON DR	CASTILE LN	24192	\$ 4.00	\$ 10,752.00	Year 1	
	SYLVIA CT	NORTH END	SIMON DR	4752	\$ 4.00	\$ 2,112.00	Year 1	
	TIVERTON WY	BRISTOL PARK CI	E TUOLUMNE RD	8140	\$ 4.00	\$ 3,617.78	Year 1	
	AVATAR CT	SW END	ROSENTHAL DR	6426	\$ 4.00	\$ 2,856.00	Year 1	
	BUCKNELL ST	E TUOLUMNE RD	E MINNESOTA AVE	20361	\$ 4.00	\$ 9,049.33	Year 1	
	E ZEERING RD	WELLINGTON LN	DS@284E WELLINGTON LN	20748	\$ 4.00	\$ 9,221.33	Year 1	
	ELON CT	HARTWICK AVE	NORTH END	6208	\$ 4.00	\$ 2,759.11	Year 1	
	JUSTICE CT	PEACOCK DR	NORTH END	10370	\$ 4.00	\$ 4,608.89	Year 1	
	LYNDBOROUGH CT	WEST END	N QUINCY RD	6831	\$ 4.00	\$ 3,036.00	Year 1	
	N OLIVE AVE	MOONBEAM WY	INSPIRATION WY	39816	\$ 4.00	\$ 17,696.00	Year 1	
	SAROLOU DR	BURMAN DR	HARTWICK AVE	21219	\$ 4.00	\$ 9,430.67	Year 1	
	VALENTINE CT	WEST END	N QUINCY RD	8501	\$ 4.00	\$ 2,889.33	Year 1	
	BRISTOL PARK CI	CASTLEVIEW DR	CASTLEVIEW DR	43560	\$ 4.00	\$ 19,360.00	Year 1	
	KINGS CT	SOUTH END	CASTLEVIEW DR	13056	\$ 4.00	\$ 5,802.67	Year 1	
	WEDGEWOOD CT	SE END	BRISTOL PARK CI	9405	\$ 4.00	\$ 4,180.00	Year 1	
	BRADLEY AVE	BURMAN DR	SOUTH END	22104	\$ 4.00	\$ 9,874.00	Year 1	
	BRISTOL PARK CI	CASTLEVIEW DR	TIVERTON WY	30708	\$ 4.00	\$ 13,648.00	Year 1	
	CASTLEVIEW DR	BRISTOL PARK CI	N DAUBENBERGER RD	12958	\$ 4.00	\$ 5,759.11	Year 1	
	FANTASY CT	WEST END	CALLISTO LN	10230	\$ 4.00	\$ 4,546.67	Year 1	
	FISS CT	HARTWICK AVE	NW END	5082	\$ 4.00	\$ 2,258.67	Year 1	
	FRANKS CT	E TUOLUMNE RD	NORTH END	17855	\$ 4.00	\$ 7,846.67	Year 1	
	GRAYWOLF CI	WEST END	PALMER DR	8778	\$ 4.00	\$ 3,901.33	Year 1	
	HAMMOND DR	1740 HAMMOND DR	N JOHNSON RD	28974	\$ 4.00	\$ 12,877.33	Year 1	
	LA MANCHA PL	SOUTH END	FULLERTON DR	9834	\$ 4.00	\$ 4,370.67	Year 1	
	PALACE CT	SOUTH END	CASTLEVIEW DR	10812	\$ 4.00	\$ 4,805.33	Year 1	
	REFLECTION AVE	MOONBEAM WY	SUNNYHILL DR	30348	\$ 4.00	\$ 13,488.00	Year 1	
	SAI LN	GEER RD	FOSBERG RD	45218	\$ 4.00	\$ 20,096.00	Year 1	
	ST GEORGE PL	SOUTH END	SAI LN	13959	\$ 4.00	\$ 6,204.00	Year 1	
	ST GEORGE PL	SAI LN	E SPRINGER DR	27640	\$ 4.00	\$ 12,288.00	Year 1	
	ST JOSEPH PL	SOUTH END	SAI LN	13629	\$ 4.00	\$ 6,057.33	Year 1	
	SUNDAY DR	SUNBIRD DR	FOSBERG RD	50400	\$ 4.00	\$ 22,400.00	Year 1	
	ARLINDA CT	COUNTRY LN	NORTH END	10914	\$ 4.00	\$ 4,850.67	Year 1	
	ARTHUR MACE DR	E SPRINGER DR	CHERRY BLOSSOM LN	41328	\$ 4.00	\$ 18,368.00	Year 1	
	BRISTOL PARK CI	TIVERTON WY	CASTLEVIEW DR	31032	\$ 4.00	\$ 13,792.00	Year 1	
	GIKAS LN	ST GEORGE PL	EAST END	9305	\$ 4.00	\$ 4,136.00	Year 1	
	INDEPENDENCE DR	PEACOCK DR	CASTLEVIEW DR	18734	\$ 4.00	\$ 8,316.22	Year 1	
	KIMBERLY SHEA DR	SCOTTLIE DR	N BERKELEY AVE	15709	\$ 4.00	\$ 6,981.33	Year 1	
	REDHAWK CI	ANNING DR	NORTH END	12478	\$ 4.00	\$ 5,545.78	Year 1	
	WHISPERING PINES DR	APPLE BLOSSOM LN	EAST END	30095	\$ 4.00	\$ 13,376.00	Year 1	
	DOO CT	SOUTH END	PEONY LN	8024	\$ 4.00	\$ 3,566.22	Year 1	
	INDEPENDENCE DR	ANNING DR	PEACOCK DR	10370	\$ 4.00	\$ 4,608.89	Year 1	

Turlock Street Rehabilitation Expenditure Plan 2014

5

5,600,000.00 Estimated Annual Sales Tax Generation

	SANTA MARIA PL	SOUTH END	SAI LN	13629	\$	4.00	\$	6,057.33	Year 1
	SUNNYHILL DR	SUNDAY DR	FOSBERG RD	36504	\$	4.00	\$	16,224.00	Year 1
	ZEPHYR CT	N DAUBENBERGER RD	EAST END	5614	\$	4.00	\$	2,584.00	Year 1
	CASTLEVIEW DR	N QUINCY RD	BRISTOL PARK CT	38916	\$	4.00	\$	17,296.00	Year 1
	HARTWICK AVE	COLORADO AVE	SCOTTLER DR	29628	\$	4.00	\$	13,168.00	Year 1
	MILANO CT	MILANO CT	WHISPERING PINES DR	10494	\$	4.00	\$	4,664.00	Year 1
	MOONBEAM WY	GLIMMER LN	N OLIVE AVE	40356	\$	4.00	\$	17,936.00	Year 1
	ROTHBURY CT	CASTLEVIEW DR	NORTH END	12030	\$	4.00	\$	5,349.33	Year 1
	SUNNYHILL DR	WHISPER PL	FOSBERG RD	40176	\$	4.00	\$	17,856.00	Year 1
	SWAN PARK DR	WEST END	N QUINCY RD	17853	\$	4.00	\$	7,934.67	Year 1
	VERONA AVE	BURGENLAND AVE	CASTILE LN	17388	\$	4.00	\$	7,728.00	Year 1
	ALEX WY	CARMICHAEL WY	ELIZABETH WY	33456	\$	4.00	\$	14,869.33	Year 1
	ANDINO CT	SW END	HEARTLAND WY	5181	\$	4.00	\$	2,302.67	Year 1
	CALLISTO LN	MOONBEAM WY	DANCER WY	16830	\$	4.00	\$	7,480.00	Year 1
	CALLISTO LN	DANCER WY	INSPIRATION WY	20556	\$	4.00	\$	9,136.00	Year 1
	CANDLESTICK CT	WEST END	WHISPER PL	5940	\$	4.00	\$	2,640.00	Year 1
	CAPURSO DR	E SPRINGER DR	LEFFLER PL	16740	\$	4.00	\$	7,440.00	Year 1
	CROWLEY DR	CAPURSO DR	EAST END	13431	\$	4.00	\$	5,969.33	Year 1
	ESCENA CT	BENNINGTON AVE	NORTH END	6836	\$	4.00	\$	3,082.67	Year 1
	FIRESIDE DR	DANCER WY	KNOXLEY DR	17794	\$	4.00	\$	7,908.44	Year 1
	GRILLOS DR	E SPRINGER DR	NORTH END	16335	\$	4.00	\$	7,260.00	Year 1
	LEFFLER PL	CAPURSO DR	FOSBERG RD	20559	\$	4.00	\$	9,137.33	Year 1
	MIRAGE DR	MOONBEAM WY	DANCER WY	16843	\$	4.00	\$	6,374.67	Year 1
	MOONBEAM WY	N OLIVE AVE	CALLISTO LN	25164	\$	4.00	\$	11,184.00	Year 1
	PEONY LN	POLYVIEW DR	DOO CT	8024	\$	4.00	\$	3,566.22	Year 1
	REINHOLZ AVE	E SPRINGER DR	SUNBIRD DR	29610	\$	4.00	\$	13,160.00	Year 1
	TUSCANY PL	SOUTH END	FULLERTON DR	9735	\$	4.00	\$	4,326.67	Year 1
	VASCHE AVE	ST GEORGE PL	FOSBERG RD	15906	\$	4.00	\$	7,069.33	Year 1
	VISIONS DR	DANCER WY	INSPIRATION WY	16646	\$	4.00	\$	7,398.22	Year 1
	VITRINA CT	BENNINGTON AVE	NORTH END	5985	\$	4.00	\$	2,660.00	Year 1
	WYNDAIR DR	E HAWKEYE AVE	NORTH END	46188	\$	4.00	\$	20,528.00	Year 1
Arterial - Microsurfacing									
	GEER RD	CALAVERAS WY	E CHRISTOFFERSON PKW	134640	\$	9.00	\$	134,640.00	Year 1
	GEER RD	PEDRAS RD	E TUOLUMNE RD	43136	\$	9.00	\$	43,136.00	Year 1
	E MONTE VISTA AVE	BROOKSTONE DR	DS@279E AMETHYST WY	55760	\$	9.00	\$	55,760.00	Year 2
	N OLIVE AVE	BENNINGTON AVE	HARTWICK AVE	77840	\$	9.00	\$	77,840.00	Year 2
	E CHRISTOFFERSON PKWY	N OLIVE AVE	COLORADO AVE	84382	\$	9.00	\$	84,382.00	Year 2
	N OLIVE AVE	NORTH AVE	DELBON AVE	11408	\$	9.00	\$	11,408.00	Year 2
	N OLIVE AVE	E HAWKEYE AVE	RUNYAN DR	33320	\$	9.00	\$	33,320.00	Year 2
	N OLIVE AVE	RUNYAN DR	NORTH AVE	36260	\$	9.00	\$	36,260.00	Year 2
	E CHRISTOFFERSON PKWY	N BERKELEY AVE	E ZEERING RD	76020	\$	9.00	\$	76,020.00	Year 2
	N OLIVE AVE	DELBON AVE	E TUOLUMNE RD	120160	\$	9.00	\$	120,160.00	Year 2
	N OLIVE AVE	E CHRISTOFFERSON PKWY	E SPRINGER DR	71456	\$	9.00	\$	71,456.00	Year 2
	N OLIVE AVE	E CHRISTOFFERSON PKWY	BENNINGTON AVE	40880	\$	9.00	\$	40,880.00	Year 2
	E CHRISTOFFERSON PKWY	GEER RD	FOSBERG RD	98050	\$	9.00	\$	98,050.00	Year 2
	N BERKELEY AVE	E MONTE VISTA AVE	CHANDLER DR	93688	\$	9.00	\$	93,688.00	Year 2
Collector - Microsurfacing									
	E HAWKEYE AVE	COLORADO AVE	CARLETON DR	48660	\$	9.00	\$	48,660.00	Year 2
	N QUINCY RD	E HAWKEYE AVE	SEBASTIAN DR	47880	\$	9.00	\$	47,880.00	Year 2
	FULLERTON DR	NADIA CT	GEER RD	23569	\$	9.00	\$	23,569.00	Year 2
	N BERKELEY AVE	E HAWKEYE AVE	ANNING DR	22788	\$	9.00	\$	22,788.00	Year 2
	NORTH AVE	N DENAIR AVE	N OLIVE AVE	39120	\$	9.00	\$	39,120.00	Year 2
	COLORADO AVE	FRAGO CT	E MONTE VISTA AVE	48000	\$	9.00	\$	48,000.00	Year 2
	NORTH AVE	GEER RD	LOYOLA WY	27195	\$	9.00	\$	27,195.00	Year 2
	COLORADO AVE	DELBON AVE	COLBY AVE	17708	\$	9.00	\$	17,708.00	Year 2
	N DAUBENBERGER RD	CRYSTAL CT	E TUOLUMNE RD	20016	\$	9.00	\$	20,016.00	Year 2
	COLORADO AVE	HARTWICK AVE	3705 COLORADO AVE	45800	\$	9.00	\$	45,800.00	Year 3
	N QUINCY RD	VALDOSTA DR	SWANPARK DR	10836	\$	9.00	\$	10,836.00	Year 3
	NORTH AVE	LOYOLA WY	N DENAIR AVE	33136	\$	9.00	\$	33,136.00	Year 3
	COLORADO AVE	E TUOLUMNE RD	FRAGO CT	57880	\$	9.00	\$	57,880.00	Year 3
	COLORADO AVE	1740 COLORADO AVE	1851 COLORADO AVE	11324	\$	9.00	\$	11,324.00	Year 3
	E HAWKEYE AVE	N BERKELEY AVE	PALMER DR	15450	\$	9.00	\$	15,450.00	Year 3
	E TUOLUMNE RD	N OLIVE AVE	1111 E TUOLUMNE RD	32300	\$	9.00	\$	32,300.00	Year 3
	E TUOLUMNE RD	N JOHNSON RD	N QUINCY RD	54080	\$	9.00	\$	54,080.00	Year 3
	E TUOLUMNE RD	N BERKELEY AVE	N JOHNSON RD	54560	\$	9.00	\$	54,560.00	Year 3
Local - Microsurfacing									
	RIVIERA WY	ROCKFORD WY	N DENAIR AVE	20196	\$	9.00	\$	20,196.00	Year 3
	TAMMI WY	ROBBIN WY	DAWN WY	28908	\$	9.00	\$	28,908.00	Year 3
	GLEN HAVEN CT	WEST END	NORTH HIGHLANDS AVE	6596	\$	9.00	\$	6,596.00	Year 3
	LA SALLE DR	CARLETON DR	N BERKELEY AVE	20638	\$	9.00	\$	20,638.00	Year 3
	LINFIELD CT	HEDSTROM RD	NORTH END	13629	\$	9.00	\$	13,629.00	Year 3
	PIEDMONT AVE	N DENAIR AVE	HOHRER DR	8091	\$	9.00	\$	8,991.00	Year 3
	RALEIGH CT	GUATAVITA DR	EAST END	17655	\$	9.00	\$	17,655.00	Year 3
	STERN WY	HEDSTROM RD	NORTH END	14760	\$	9.00	\$	14,760.00	Year 3
	BLUEFIELD AVE	FOSBERG RD	N OLIVE AVE	42768	\$	9.00	\$	42,768.00	Year 3
	GLIMMER LN	MOONBEAM WY	SUNNYHILL DR	29772	\$	9.00	\$	29,772.00	Year 3
	SMITH DR	SALLY PL	STEPHEN PL	24310	\$	9.00	\$	24,310.00	Year 3
	ASHLAND AVE	CASE WY	N OLIVE AVE	38894	\$	9.00	\$	38,894.00	Year 3
	BARDINI WY	CALLISTO LN	E SPRINGER DR	31500	\$	9.00	\$	31,500.00	Year 3
	FRAGO CT	WEST END	COLORADO AVE	14619	\$	9.00	\$	14,619.00	Year 3
	NORTH HIGHLANDS AVE	E HAWKEYE AVE	NORTH AVE	34020	\$	9.00	\$	34,020.00	Year 3
	RICHARD ST	GARY ST	POTOMAC AVE	8877	\$	9.00	\$	8,877.00	Year 3
	BUTTON CT	BARDINI WY	NE END	4323	\$	9.00	\$	4,323.00	Year 3

Turlock Street Rehabilitation Expenditure Plan 2014

5

5,600,000.00 Estimated Annual Sales Tax Generation

	GARY ST	N OLIVE AVE	RICHARD ST	18432	\$	9.00	\$	18,432.00	Year 3
	GREELEY CT	SOUTH END	LAMAR CT	6270	\$	9.00	\$	6,270.00	Year 3
	IVANHOE LII	ELDERWOOD AVE	SPRINGVILLE WY	5678	\$	9.60	\$	5,678.00	Year 3
	LOCH LOMOND CT	WEST END	NORTH HIGHLANDS AVE	6596	\$	9.00	\$	6,596.00	Year 3
	PENN AVE	CASE WY	N OLIVE AVE	37455	\$	9.00	\$	37,455.00	Year 3
	ANNHURST AVE	E TUOLUMNE RD	E MINNESOTA AVE	20460	\$	9.00	\$	20,460.00	Year 3
	CORNELL DR	FOSBERG RD	MENLO DR	37256	\$	9.00	\$	37,256.00	Year 3
	GAIL AVE	BRUCE LN	HEDSTROM RD	18072	\$	9.60	\$	18,072.00	Year 3
	KEVIN WY	COLORADO AVE	MC NEFF DR	21417	\$	9.00	\$	21,417.00	Year 3
	RICE AVE	E HAWKEYE AVE	RIVIERA WY	22066	\$	9.00	\$	22,066.00	Year 3
	SALLY PL	SMITH DR	NE END	4556	\$	9.00	\$	4,556.00	Year 3
	TORNELL AVE	ROBBIN WY	N OLIVE AVE	9694	\$	9.00	\$	9,694.00	Year 3
	TULANE WY	FOSBERG RD	RADCLIFFE WY	18064	\$	9.00	\$	18,064.00	Year 3
	HEARTLAND WY	E SPRINGER DR	E SPRINGER DR	68868	\$	9.00	\$	68,868.00	Year 3
	LAMAR CT	SILVERTON AVE	NORTH END	8448	\$	9.00	\$	8,448.00	Year 3
	PENN AVE	N OLIVE AVE	COLORADO AVE	42966	\$	9.00	\$	42,966.00	Year 3
	AKRON DR	COLORADO AVE	MC NEFF DR	20650	\$	9.00	\$	20,650.00	Year 3
	KALLAND CT	E SPRINGER DR	NORTH END	10164	\$	9.00	\$	10,164.00	Year 3
	ROSENTHAL DR	HEARTLAND WY	AVATAR CT	9735	\$	9.00	\$	9,735.00	Year 3
	SIMON DR	ANNING DR	1950 SIMON DR	32142	\$	9.00	\$	32,142.00	Year 3
	CUMBERLAND DR	SOUTH END	NORTH END	19008	\$	9.00	\$	19,008.00	Year 3
	COLBY AVE	COLORADO AVE	CUMBERLAND DR	10812	\$	9.00	\$	10,812.00	Year 3
	E ZEERING RD	FOSBERG RD	N OLIVE AVE	36092	\$	9.00	\$	36,092.00	Year 4
	LEFFLER PL	FOSBERG RD	GLIMMER LN	8019	\$	9.00	\$	8,019.00	Year 4
	LIBERTY CT	WEST END	CARMICHAEL WY	8602	\$	9.00	\$	8,602.00	Year 4
	SEBASTIAN DR	N QUINCY RD	N DAUBENBERGER RD	47484	\$	9.00	\$	47,484.00	Year 4
	CARLETON DR	E HAWKEYE AVE	DELAWARE CT	28916	\$	9.00	\$	28,916.00	Year 4
	CARLETON DR	DELAWARE CT	COUNTRY LH	35298	\$	9.00	\$	35,298.00	Year 4
	JAMES LN	HEDSTROM RD	E MONTE VISTA AVE	23868	\$	9.00	\$	23,868.00	Year 4
	SHERRI WY	DAWY WY	ROBBIN WY	28578	\$	9.00	\$	28,578.00	Year 4
	SILVERTON AVE	COLORADO AVE	LAMAR CT	17928	\$	9.00	\$	17,928.00	Year 4
	GRANDVIEW CT	E HAWKEYE AVE	E HAWKEYE AVE	34918	\$	9.00	\$	34,918.00	Year 4
	FREEDOM CT	WEST END	CARMICHAEL WY	8466	\$	9.00	\$	8,466.00	Year 4
	RADCLIFFE WY	E MONTE VISTA AVE	TULANE WY	18084	\$	9.00	\$	18,084.00	Year 4
	ROANOKE CT	SOUTH END	VILLANOVA DR	8019	\$	9.00	\$	8,019.00	Year 4
	TORNELL AVE	N OLIVE AVE	COLORADO AVE	49850	\$	9.00	\$	49,850.00	Year 4
	DELAWARE CT	CARLETON DR	EAST END	8740	\$	9.00	\$	8,740.00	Year 4
	STRATHAVEN CT	WEST END	NORTH HIGHLANDS AVE	6698	\$	9.00	\$	6,698.00	Year 4
	CARRIAGE CT	WEST END	PADDOCK LN	10896	\$	9.00	\$	10,896.00	Year 4
	PEACOCK DR	N BERKELEY AVE	N JOHNSON RD	48312	\$	9.00	\$	48,312.00	Year 4
	PUTNAM CT	SE END	HEARTLAND WY	6120	\$	9.00	\$	6,120.00	Year 4
	SANTOS CT	SOUTH END	HILLSDALE DR	12342	\$	9.00	\$	12,342.00	Year 4
	VILLAGE PARK CT	HEATHERNOEL WY	NORTH END	13299	\$	9.00	\$	13,299.00	Year 4
Arterial - Cape Seal	E CHRISTOFFERSEN PKWY	FOSBERG RD	N OLIVE AVE	100714	\$	12.00	\$	1,328,568.00	Year 4
	GEER RD	W MINNESOTA AVE	REGIS ST	82992	\$	12.00	\$	1,116,656.00	Year 4
	E MONTE VISTA AVE	COLORADO AVE	N BERKELEY AVE	82150	\$	12.00	\$	1,085,832.00	Year 4
	GEER RD	E TUOLUMNE RD	W MINNESOTA AVE	48868	\$	12.00	\$	646,416.00	Year 4
	GEER RD	PEDRAS RD	E TUOLUMNE RD	41780	\$	12.00	\$	581,360.00	Year 4
	GEER RD	REGIS ST	E MONTE VISTA AVE	75040	\$	12.00	\$	1,020,528.00	Year 4
	E MONTE VISTA AVE	N OLIVE AVE	COLORADO AVE	89896	\$	12.00	\$	1,218,336.00	Year 4
	N OLIVE AVE	E MINNESOTA AVE	TORNELL AVE	25288	\$	12.00	\$	367,712.00	Year 4
	GEER RD	E MONTE VISTA AVE	CALAVERAS WY	72000	\$	12.00	\$	984,000.00	Year 5
	E HAWKEYE AVE	N OLIVE AVE	COLORADO AVE	105800	\$	12.00	\$	1,476,600.00	Year 5
	E CHRISTOFFERSEN PKWY	COLORADO AVE	N BERKELEY AVE	82770	\$	12.00	\$	1,156,720.00	Year 5
Collector - Cape Seal	E TAYLOR RD	GEER RD	N OLIVE	55320	\$	12.00	\$	729,240.00	Year 5
	FULLERTON DR	FOSBERG RD	N OLIVE AVE	52440	\$	12.00	\$	691,680.00	Year 5
	E SPRINGER DR	GEER RD	FOSBERG RD	55460	\$	12.00	\$	731,984.00	Year 5
	E TUOLUMNE RD	WELLERMAN WY	N BERKELEY AVE	29298	\$	12.00	\$	390,964.00	Year 5
	E TUOLUMNE RD	BUCKNELL ST	ANNHURST AVE	9361	\$	12.00	\$	124,413.00	Year 5
	E MINNESOTA AVE	GEER RD	BUCKNELL ST	30666	\$	12.00	\$	408,888.00	Year 5
	E MINNESOTA AVE	BUCKNELL ST	GREENBORO ST	21120	\$	12.00	\$	283,560.00	Year 5
	E TUOLUMNE RD	GEER RD	TEMPLE AVE	11970	\$	12.00	\$	165,600.00	Year 5
	N QUINCY RD	SEBASTIAN DR	E TUOLUMNE RD	58280	\$	12.00	\$	777,064.00	Year 5
	E SPRINGER DR	N OLIVE AVE	COLORADO AVE	70500	\$	12.00	\$	946,800.00	Year 5
	N BERKELEY AVE	E TUOLUMNE RD	ALEX CI	69944	\$	12.00	\$	93,258.67	Year 5
	N DENAIR AVE	E HAWKEYE AVE	NORTH AVE	40440	\$	12.00	\$	53,920.00	Year 5
	E TUOLUMNE RD	SILVERTON WY	N DAUBENBERGER RD	19770	\$	12.00	\$	263,600.00	Year 5
	HEDSTROM RD	N OLIVE AVE	COLORADO AVE	52720	\$	12.00	\$	705,293.33	Year 5
	COLORADO AVE	HARTWICK AVE	3371 COLORADO AVE	7776	\$	12.00	\$	103,368.00	Year 5
	COLORADO AVE	COLBY AVE	E TUOLUMNE RD	39360	\$	12.00	\$	52,480.00	Year 5
	N BERKELEY AVE	ANNING DR	COUNTRY LN	59520	\$	12.00	\$	79,370.67	Year 6
	E HAWKEYE AVE	CARLETON DR	N BERKELEY AVE	28614	\$	12.00	\$	381,552.00	Year 6
	FOSBERG RD	E SPRINGER DR	SUNDAY DR	50680	\$	12.00	\$	67,573.33	Year 6
	FULLERTON DR	HADIA CT	FOSBERG RD	28566	\$	12.00	\$	38,421.33	Year 6
	N BERKELEY AVE	ALEX CI	E MONTE VISTA AVE	78624	\$	12.00	\$	104,832.00	Year 6
	N BERKELEY AVE	COUNTRY LN	E TUOLUMNE RD	53984	\$	12.00	\$	71,978.67	Year 6
	N DAUBENBERGER RD	E HAWKEYE AVE	SEBASTIAN DR	57168	\$	12.00	\$	76,224.00	Year 6
Arterial - Inlay	N OLIVE AVE	HARTWICK AVE	E MONTE VISTA AVE	70980	\$	24.00	\$	189,280.00	Year 6
	E HAWKEYE AVE	N PALM ST	N DENAIR AVE	89840	\$	24.00	\$	186,240.00	Year 6
	E HAWKEYE AVE	N DENAIR AVE	N OLIVE AVE	85320	\$	24.00	\$	230,186.67	Year 6

Turlock Street Rehabilitation Expenditure Plan
2014

5

5,600,000.00 Estimated Annual Sales Tax Generation

	GEER RD	E CHRISTOFFERSEN PKWY	W SPRINGER DR	107360	\$	24.00	\$	286,293.33	Year 7
	N OLIVE AVE	TORNELL AVE	E MONTE VISTA AVE	110670	\$	24.00	\$	295,120.00	Year 7
	E MONTE VISTA AVE	GEER RD	FOSBERG RD	100472	\$	24.00	\$	267,925.33	Year 7
	GEER RD	W HAWKEYE AVE	PEDRAS RD	42944	\$	24.00	\$	114,517.33	Year 7
	E MONTE VISTA AVE	FOSBERG RD	N OLIVE AVE	98952	\$	24.00	\$	263,872.00	Year 7
	GEER RD	W SPRINGER DR	W TAYLOR RD	115760	\$	24.00	\$	308,693.33	As funds Available
	E HAWKEYE AVE	GEER RD	N PALM ST	52116	\$	24.00	\$	139,776.00	As funds Available
	GEER RD	W HAWKEYE AVE	PEDRAS RD	41602	\$	24.00	\$	110,938.67	As funds Available
	E MONTE VISTA AVE	N BERKELEY AVE	BROOKSTONE DR	48144	\$	24.00	\$	128,384.00	As funds Available
Collector - Overlay	N WARING RD	GLEN WAY BIKE PATH	E TUOLUMNE RD	48960	\$	24.00	\$	130,560.00	As funds Available
	COLORADO AVE	3237 COLORADO AVE	E MONTE VISTA AVE	11330	\$	24.00	\$	30,213.33	As funds Available
	E TUOLUMNE RD	MEADOWLARK DR	N OLIVE AVE	33966	\$	24.00	\$	90,576.00	As funds Available
	E TUOLUMNE RD	ANNHURST AVE	MEADOWLARK DR	26040	\$	24.00	\$	71,040.00	As funds Available
	E TUOLUMNE RD	N DAUBENBERGER RD	N WARING RD	28371	\$	24.00	\$	75,656.00	As funds Available
	E HAWKEYE AVE	N JOHNSON RD	N QUINCY RD	108060	\$	24.00	\$	288,213.33	As funds Available
	FOSBERG RD	CORNELL DR	E MONTE VISTA AVE	56960	\$	24.00	\$	151,893.33	As funds Available
	E HAWKEYE AVE	N DAUBENBERGER RD	PVMT CHG @ 348' W of N W	28043	\$	24.00	\$	74,781.33	As funds Available
	COLORADO AVE	E HAWKEYE AVE	SARGON PL	17822	\$	24.00	\$	47,525.33	As funds Available
	COLORADO AVE	SARGON PL	1740 COLORADO AVE	7942	\$	24.00	\$	21,178.67	As funds Available
	E TUOLUMNE RD	1111 E TUOLUMNE RD	COLORADO AVE	17556	\$	24.00	\$	46,816.00	As funds Available
	E HAWKEYE AVE	PALMER DR	N JOHNSON RD	38318	\$	24.00	\$	102,181.33	As funds Available
	E MINNESOTA AVE	GREENBORO ST	N OLIVE AVE	47804	\$	24.00	\$	127,477.33	As funds Available
	FOSBERG RD	CORNELL DR	E CHRISTOFFERSEN PKWY	50120	\$	24.00	\$	133,653.33	As funds Available
	E TAYLOR RD	N OLIVE	COLORADO AVE	33600	\$	24.00	\$	89,600.00	As funds Available
	HEDSTROM RD	JAMES LN	GEER RD	44480	\$	24.00	\$	118,613.33	As funds Available
	COLORADO AVE	1851 COLORADO AVE	DELBON AVE	8652	\$	24.00	\$	25,738.67	As funds Available
	N WARING RD	636' S of E MONTE VISTA	E MONTE VISTA AVE	52542	\$	24.00	\$	140,112.00	As funds Available
	E TUOLUMNE RD	TEMPLE AVE	BUCKNELL ST	18204	\$	24.00	\$	48,544.00	As funds Available
	N WARING RD	E TUOLUMNE RD	636' S of E MONTE VISTA AV	15015	\$	24.00	\$	40,040.00	As funds Available
	N JOHNSON RD	HAMMOND DR	SCONYERS CT	54600	\$	24.00	\$	145,600.00	As funds Available
	E HAWKEYE AVE	2220 E HAWKEYE AVE	N DAUBENBERGER RD	119664	\$	24.00	\$	319,104.00	As funds Available
	N JOHNSON RD	SCONYERS CT	E TUOLUMNE RD	55600	\$	24.00	\$	148,266.67	As funds Available
	E MINNESOTA AVE	N OLIVE AVE	COLORADO AVE	32725	\$	24.00	\$	87,266.67	As funds Available
	E TUOLUMNE RD	COLORADO AVE	WELLERMAN WY	21640	\$	24.00	\$	57,706.67	As funds Available
	FOSBERG RD	E CHRISTOFFERSON PKWY	E SPRINGER DR	51200	\$	24.00	\$	136,533.33	As funds Available
Local - Overlay	CAROLYN DR	ERICK WY	BRENDA WY	9826	\$	24.00	\$	26,202.67	As funds Available
	EL DORADO WY	E HAWKEYE AVE	EMERALD WY	8043	\$	24.00	\$	23,581.33	As funds Available
	TEMPLE AVE	DREXEL AVE	E TUOLUMNE RD	26460	\$	24.00	\$	70,560.00	As funds Available
	LOYOLA WY	DREXEL AVE	RUTGERS AVE	15708	\$	24.00	\$	41,888.00	As funds Available
	HOOD CT	FULLERTON DR	NORTH END	5904	\$	24.00	\$	15,744.00	As funds Available
	LOYOLA WY	BAYLOR AVE	DREXEL AVE	10602	\$	24.00	\$	28,272.00	As funds Available
	HILDA CT	ROHRER DR	EAST END	5032	\$	24.00	\$	13,416.67	As funds Available
	KIRKLAND CT	ROHRER DR	EAST END	5236	\$	24.00	\$	13,962.67	As funds Available
	MENLO DR	FULLERTON DR	SOUTH END	15480	\$	24.00	\$	41,280.00	As funds Available
	VASSAR AVE	ANNHURST AVE	N DENAIR AVE	19728	\$	24.00	\$	52,608.00	As funds Available
	ANNHURST AVE	BAYLOR AVE	VASSAR AVE	28310	\$	24.00	\$	75,493.33	As funds Available
	ASBURY CT	SOUTH END	BAYLOR AVE	12872	\$	24.00	\$	33,792.00	As funds Available
	BAYLOR AVE	GEER RD	ANNHURST AVE	36252	\$	24.00	\$	96,672.00	As funds Available
	DREXEL AVE	TEMPLE AVE	LOYOLA WY	14620	\$	24.00	\$	38,986.67	As funds Available
	NEWCOMB AVE	VANDERBILT AVE	N OLIVE AVE	17388	\$	24.00	\$	46,368.00	As funds Available
	ROCHESTER CT	SOUTH END	VILLANOVA DR	8118	\$	24.00	\$	21,648.00	As funds Available
	WELLERMAN WY	E TUOLUMNE RD	MICHAEL WY	16236	\$	24.00	\$	43,296.00	As funds Available
	ANNHURST AVE	HANOVER AVE	BAYLOR AVE	13330	\$	24.00	\$	35,568.00	As funds Available
	SIMON DR	1950 SIMON DR	N JOHNSON RD	4455	\$	24.00	\$	11,880.00	As funds Available
	HILLSDALE DR	FOSBERG RD	N OLIVE AVE	45720	\$	24.00	\$	121,920.00	As funds Available
	ANNHURST AVE	VASSAR AVE	E TUOLUMNE RD	10030	\$	24.00	\$	28,880.00	As funds Available
	EMERALD WY	GUATAVITA DR	PADDOCK LN	27180	\$	24.00	\$	72,480.00	As funds Available
	HANOVER AVE	ANNHURST AVE	N DENAIR AVE	19620	\$	24.00	\$	52,320.00	As funds Available
	SMITH DR	STEPHEN PL	E HAWKEYE AVE	15504	\$	24.00	\$	41,344.00	As funds Available
	VANDERBILT AVE	NEWCOMB AVE	HILLSDALE DR	29997	\$	24.00	\$	79,992.00	As funds Available
	DUKE CT	TEMPLE AVE	EAST END	6460	\$	24.00	\$	17,226.67	As funds Available
	XAVIER AVE	HANOVER AVE	VASSAR AVE	37026	\$	24.00	\$	98,736.00	As funds Available
	POTOMAC AVE	N OLIVE AVE	COLORADO AVE	47988	\$	24.00	\$	127,968.00	As funds Available
	CASE WY	ASHLAND AVE	HEDSTROM RD	19008	\$	24.00	\$	50,688.00	As funds Available
	DELBON AVE	N OLIVE AVE	COLORADO AVE	49248	\$	24.00	\$	131,328.00	As funds Available
	MICHAEL WY	WELLERMAN WY	N BERKELEY AVE	26820	\$	24.00	\$	71,520.00	As funds Available
	ROHRER DR	NORTH AVE	PIEDMONT AVE	36936	\$	24.00	\$	98,496.00	As funds Available
	N DENAIR AVE	NORTH AVE	VASSAR AVE	50184	\$	24.00	\$	133,824.00	As funds Available
	ERICK WY	CAROLYN DR	NORTH END	5338	\$	24.00	\$	14,234.67	As funds Available
	TERESA CT	SOUTH END	MICHAEL WY	8547	\$	24.00	\$	22,792.00	As funds Available
	BRIDGEPORT CT	HEDSTROM RD	NORTH END	14888	\$	24.00	\$	39,648.00	As funds Available
	RUTGERS AVE	TEMPLE AVE	LOYOLA WY	14722	\$	24.00	\$	39,258.67	As funds Available
	AVERY CT	SOUTH END	CORNELL DR	5082	\$	24.00	\$	13,552.00	As funds Available
	BRIAN LN	GAIL AVE	EAST END	13530	\$	24.00	\$	36,080.00	As funds Available
	CRAIG CT	SOUTH END	SILVERTON AVE	6402	\$	24.00	\$	17,072.00	As funds Available
	HAMMOND DR	N JOHNSON RD	1740 HAMMOND DR	10810	\$	24.00	\$	50,160.00	As funds Available
	LA JUNTA CT	SILVERTON AVE	NORTH END	8349	\$	24.00	\$	22,264.00	As funds Available
	RUNYAN DR	N OLIVE AVE	BRENDA WY	21102	\$	24.00	\$	56,465.33	As funds Available
	SALEM WY	FULLERTON DR	BENNINGTON AVE	11552	\$	24.00	\$	30,805.33	As funds Available
	STANLEY AVE	NEWCOMB AVE	HILLSDALE DR	29376	\$	24.00	\$	78,336.00	As funds Available
	BROOKS CT	E MINNESOTA AVE	NORTH END	16992	\$	24.00	\$	45,312.00	As funds Available

Turlock Street Rehabilitation Expenditure Plan
2014

5

5,600,000.00 Estimated Annual Sales Tax Generation

	CARMICHAEL WY	FREEDOM CT	E TUOLUMNE RD	27200	\$	24.00	\$	72,533.33	As funds Available	
	ROANOKE CT	VILLANOVA DR	NORTH END	7887	\$	24.00	\$	21,032.00	As funds Available	
	ROCKFORD WY	E HAWKEYE AVE	RIVIERA WY	23100	\$	24.00	\$	61,834.67	As funds Available	
	STEPHEN PL	SE END	SMITH DR	4556	\$	24.00	\$	12,149.33	As funds Available	
	BRENDA WY	RUNYAN DR	CAROLYN DR	11556	\$	24.00	\$	30,816.00	As funds Available	
	DEANNA CT	SOUTH END	MICHAEL WY	6171	\$	24.00	\$	16,456.00	As funds Available	
	MC NEFF DR	KEVIN WY	AKRON DR	11913	\$	24.00	\$	31,768.00	As funds Available	
	STUART PL	SOUTH END	HAMMOND DR	5082	\$	24.00	\$	13,552.00	As funds Available	
	CORI CT	KELLOGG AVE	NORTH END	4556	\$	24.00	\$	12,149.33	As funds Available	
	GLENVILLE CT	VILLANOVA DR	NORTH END	7889	\$	24.00	\$	20,504.00	As funds Available	
	GUATAVITA DR	EMERALD WY	SEBASTIAN DR	30924	\$	24.00	\$	82,464.00	As funds Available	
	BRUCE LN	GAIL AVE	EAST END	13440	\$	24.00	\$	35,840.00	As funds Available	
	CLEMSON CT	SOUTH END	BAYLOR AVE	12771	\$	24.00	\$	34,056.00	As funds Available	
	KELLOGG AVE	STERN WY	E MONITA VISTA AVE	31700	\$	24.00	\$	84,773.33	As funds Available	
	LORI CT	ROHRER DR	EAST END	5236	\$	24.00	\$	13,962.67	As funds Available	
	LOYOLA WY	NORTH AVE	BAYLOR AVE	23674	\$	24.00	\$	63,130.67	As funds Available	
	REFLECTION AVE	HELEN DR	MOONBEAM WY	8856	\$	24.00	\$	23,616.00	As funds Available	
	SANTOS ST	HILLSDALE DR	CORNELL DR	10066	\$	24.00	\$	26,840.00	As funds Available	
	BELHAVEN PL	SOUTH END	COUNTRY LN	12036	\$	24.00	\$	32,096.00	As funds Available	
	BENNINGTON AVE	FOSBERG RD	N OLIVE AVE	48384	\$	24.00	\$	129,024.00	As funds Available	
	COUNTRY LN	CARLETON DR	N BERKELEY AVE	21000	\$	24.00	\$	57,600.00	As funds Available	
	DAWN WY	SHERRI WY	TAMMI WY	8448	\$	24.00	\$	22,528.00	As funds Available	
	ROBBIN WY	SHERRI WY	TAMMI WY	8856	\$	24.00	\$	23,616.00	As funds Available	
	VILLANOVA DR	ROANOKE CT	FOSBERG RD	15424	\$	24.00	\$	41,130.67	As funds Available	
	ASHLAND CT	N OLIVE AVE	EAST END	20361	\$	24.00	\$	54,296.00	As funds Available	
	CARLETON DR	COUNTRY LN	LA SALLE DR	20979	\$	24.00	\$	55,944.00	As funds Available	
	GREENBORO ST	E TUOLUMNE RD	E MINNESOTA AVE	19840	\$	24.00	\$	52,906.67	As funds Available	
Arterial - Reconstruction	N/A	N/A	N/A	N/A	N/A	N/A	N/A	N/A	N/A	
Collector - Reconstruction	N JOHNSON RD	E HAWKEYE AVE	HAMMOND DR	21650	\$	60.00	\$	144,333.33	As funds Available	
	HEDSTROM RD	JAMES LN	N OLIVE AVE	59280	\$	60.00	\$	395,200.00	As funds Available	
Local - Reconstruction	MEADOWLARK DR	E TUOLUMNE RD	N OLIVE AVE	44548	\$	60.00	\$	296,986.67	As funds Available	
							\$	15,725,224.00		

Turlock Street Rehabilitation Expenditure Plan 2014

5 5,600,000.00 Estimated Annual Sales Tax Generation

NW Quadrant

5 1,120,000.00 Estimated Annual Quadrant Funding

Street Priority	Street Name	From	To	Area	(\$/Y)	Estimated Unit Price (\$/SY)	Estimated Project Cost (\$)	Projected Construction Year	Actual Construction Year
Local - Slurry Seal	PROVO ST	BRYCE AVE	NORTH END	15012	\$	4.00	6,072.00	Year 1	
	CAMPBELL WY	CROWELL RD	HAMPTON WY	28149	\$	4.00	12,510.67	Year 1	
	REDPOLL CT	EAST END	TURNSTONE DR	4554	\$	4.00	2,024.00	Year 1	
	BREVARD LN	GEORGETOWN AVE	DALARNA WY	7920	\$	4.00	3,520.00	Year 1	
	MC KINLEY PL	HERITAGE WY	NORTH END	9537	\$	4.00	4,238.67	Year 1	
	MILES CT	EAST END	DREW AVE	17510	\$	4.00	7,782.22	Year 1	
	BITTERN WY	CROWELL RD	HONEYCREEPER DR	10540	\$	4.00	8,240.00	Year 1	
	COLE AVE	DELS LN	SAMANTHA WY	19602	\$	4.00	8,712.00	Year 1	
	CROSSBILL WY	HONEYCREEPER DR	WEST END	15368	\$	4.00	6,829.33	Year 1	
	N TEGNER RD	W CHRISTOFFERSEN PKWY	SANDSTONE ST	10044	\$	4.00	4,464.00	Year 1	
	PIRO CT	COLLEGEVIEW DR	NORTH END	19602	\$	4.00	8,712.00	Year 1	
	BRYCE AVE	PROVO ST	LOGAN LN	12716	\$	4.00	5,651.56	Year 1	
	E CHAMBERLAIN DR	N WALNUT RD	PORSCHÉ STRAUSS	26100	\$	4.00	11,600.00	Year 1	
	GARDEN LN	PEDRAS RD	GARDEN CT	19278	\$	4.00	8,568.00	Year 1	
	VAN BUREN CI	SW END	HERITAGE WAY	14520	\$	4.00	6,453.33	Year 1	
	COUNTRYSIDE DR	ACCESS	W MONTE VISTA AVE	63000	\$	4.00	28,000.00	Year 1	
	GARDEN CT	GARDEN LN	NE END	5814	\$	4.00	2,584.00	Year 1	
	BLUETHROAT DR	HONEYCREEPER DR	N WALNUT RD	26020	\$	4.00	11,920.00	Year 1	
	TURNSTONE DR	BLUETHROAT DR	WAGTAIL WY	31068	\$	4.00	13,808.00	Year 1	
	WATERTHRUSH WY	HONEYCREEPER DR	TURNSTONE DR	21024	\$	4.00	9,344.00	Year 1	
	CASEY RAY CT	ADAMS ST	WEST END	10260	\$	4.00	4,560.00	Year 1	
	JEANNIE CT	W MINNESOTA AVE	NORTH END	37238	\$	4.00	16,550.22	Year 1	
	SAMANTHA WY	GETTYSBURG ST	COLE AVE	9440	\$	4.00	4,195.56	Year 1	
	BERRY DR	CROWELL RD	HAMPTON WY	20050	\$	4.00	12,466.67	Year 1	
	HORIZON CT	COLLEGEVIEW DR	NORTH END	19602	\$	4.00	8,712.00	Year 1	
	SANDSTONE ST	MOUNTAIN VIEW RD	N TEGNER RD	48440	\$	4.00	20,640.00	Year 1	
	WICKEL ST	NE END	OXFORD AVE	7344	\$	4.00	3,264.00	Year 1	
	BEREA DR	OXFORD AVE	WEST END	14484	\$	4.00	6,437.33	Year 1	
	HAMPTON WY	W TUALUMNE RD	CAMPBELL WY	19368	\$	4.00	8,608.00	Year 1	
	FILMORE WY	BOSTON CT	GARFIELD LN	15048	\$	4.00	6,668.00	Year 1	
	N TEGNER RD	ATHERSTONE RD	W TAYLOR RD	60606	\$	4.00	26,936.00	Year 1	
	N TEGNER RD	1338 N W TUALUMNE RD	W MONTE VISTA AVE	58104	\$	4.00	25,824.00	Year 1	
	NOBLE LN	EAST END	N TULLY RD	43128	\$	4.00	19,168.00	Year 1	
	SEABORG ST	WAVES END WY	DELS LN	5184	\$	4.00	2,304.00	Year 1	
	SUMMER CREEK DR	SOUTH END	SEASONS PARK DR	36376	\$	4.00	17,056.00	Year 1	
	AZUSA CT	SOUTH END	W TUALUMNE RD	19516	\$	4.00	8,673.78	Year 1	
	FERREIRA RANCH DR	SUNSHINE WY	W SPRINGER DR	16530	\$	4.00	7,346.67	Year 1	
	HERITAGE WY	PORSCHÉ STRASSE	ETHAN ALLEN LN	7552	\$	4.00	3,356.44	Year 1	
	VISCOUNT CT	SW END	SHADOW PARK DR	6596	\$	4.00	2,931.56	Year 1	
	AUTUMN MOON WY	EAST END	SUMMERDALE AVE	33156	\$	4.00	14,736.00	Year 1	
	BEREA DR	DELS LN	OXFORD AVE	27200	\$	4.00	12,088.89	Year 1	
	DIVANIAN DR	383 N OF PEDRAS	2044 DIVANIAN DR	15741	\$	4.00	6,996.00	Year 1	
	DONOVAN WY	KIRKSEY DR	W SPRINGER DR	37800	\$	4.00	16,800.00	Year 1	
	ETHAN ALLEN LN	HERITAGE WY	ETHAN ALLEN CT	14868	\$	4.00	6,608.00	Year 1	
	FERREIRA RANCH DR	MEMDRY LN	VINTAGE DR	8190	\$	4.00	3,640.00	Year 1	
	FRANCIS SCOTT WY	ETHAN ALLEN LN	GARFIELD LN	7029	\$	4.00	3,124.00	Year 1	
	GARFIELD LN	FILMORE WY	FRANCIS SCOTT WY	13299	\$	4.00	5,910.67	Year 1	
	JORGE CT	ROBERTS RD	NORTH END	9240	\$	4.00	4,106.67	Year 1	
	MORNING DEW CT	EAST END	SEASONS PARK DR	11564	\$	4.00	5,139.56	Year 1	
	MOUNTAIN VIEW RD	POLK AVE	W CHRISTOFFERSEN PKWY	21120	\$	4.00	9,386.67	Year 1	
	MOUNTAIN VIEW RD	ROBERTS RD	POLK AVE	26318	\$	4.00	11,696.00	Year 1	
	PICCADILLY LN	W CHRISTOFFERSON	W SPRINGER DR	54144	\$	4.00	24,064.00	Year 1	
	PINTO WY	SHIRE WY	W TUALUMNE RD	37080	\$	4.00	16,480.00	Year 1	
	SEASONS PARK DR	ROBERTS RD	AUTUMN MOON WY	16884	\$	4.00	7,504.00	Year 1	
	SORREL DR	N TULLY RD	PINTO WY	45828	\$	4.00	20,368.00	Year 1	
	SUMMER GARDEN LN	SUMMER CREEK DR	SUMMERDALE AVE	18084	\$	4.00	8,037.33	Year 1	
	TAFT CT	HERITAGE WY	NORTH END	9108	\$	4.00	4,048.00	Year 1	
	TROTTER WY	SORREL DR	W TUALUMNE RD	17920	\$	4.00	7,968.00	Year 1	
	VINTAGE DR	EAST END	SANDY WY	54048	\$	4.00	24,021.33	Year 1	
	WICKEL ST	OXFORD AVE	WEST END	14382	\$	4.00	6,392.00	Year 1	
	ALDRSGATE CT	SOUTH END	W TUALUMNE RD	19516	\$	4.00	8,673.78	Year 1	
	APTOS DR	MICHELLE LYNN CT	N WALNUT RD	40644	\$	4.00	18,064.00	Year 1	
	KAY CI	VEECK DR	VEECK DR	33660	\$	4.00	14,960.00	Year 1	
	KIRKSEY DR	DONOVAN WY	CROWELL RD	33231	\$	4.00	14,769.33	Year 1	
	LAUREN CI	SHETLAND WY	SHETLAND WY	25992	\$	4.00	11,552.00	Year 1	
	MIDSUMMER LN	WEST SPRINGER DR	PICCADILLY LN	16524	\$	4.00	7,344.00	Year 1	
	RED OAK CT	SUGAR OAK DR	WEST END	18800	\$	4.00	8,400.00	Year 1	
	SHADOW PARK DR	NOBLE LN	N TULLY RD	52688	\$	4.00	23,408.00	Year 1	
	SUMMERDALE AVE	ROBERTS RD	AUTUMN MOON WY	14970	\$	4.00	6,653.33	Year 1	
	WESTBURY LN	FERREIRA RANCH DR	W SPRINGER DR	47260	\$	4.00	21,008.00	Year 1	
	ATHERSTONE RD	N TEGNER RD	N GOLDEN STATE BLV	35144	\$	4.00	15,619.56	Year 1	
	AUTO MALL DR	FULKERTH RD	NORTH END	57072	\$	4.00	25,365.33	Year 1	
	BELLEVUE CT	W SPRINGER DR	NORTH END	13680	\$	4.00	6,080.00	Year 1	
	BUCKSKIN WY	LAUREN CI	ARABIAN WY	18208	\$	4.00	8,128.00	Year 1	
	DEMIE CT	WESTBURY LN	NORTH END	5310	\$	4.00	2,360.00	Year 1	
	EVERGREEN LN	ASH RD	PERSIMMON RD	10230	\$	4.00	4,546.67	Year 1	

Turlock Street Rehabilitation Expenditure Plan 2014

5

5,600,000.00 Estimated Annual Sales Tax Generation

	MAGNOLIA DR	ASHFORD DR	SUMMERTON LN	21060	\$	4.00	\$	9,360.00	Year 1
	MCKENNA DR	W SPRINGER DR	SUMMERTON LN	50480	\$	4.00	\$	22,435.56	Year 1
	NEWTON CT	W CHAMBERLAIN DR	NORTH END	4556	\$	4.00	\$	2,024.89	Year 1
	PARKSIDE CT	SANDY WY	NE END	6000	\$	4.00	\$	2,666.67	Year 1
	ROYAL WOOD LN	NOBLE LN	SHADOW PARK DR	20342	\$	4.00	\$	13,040.89	Year 1
	SANTA CRUZ CT	SOUTH END	HAMPTON WY	7038	\$	4.00	\$	3,128.00	Year 1
	SHETLAND WY	N TULLY RD	COUNTRYSIDE DR	49780	\$	4.00	\$	22,124.44	Year 1
	SHIRE WY	N TULLY RD	BUCKSKIN WY	10290	\$	4.00	\$	8,573.33	Year 1
	SUMMERSONG CT	EAST END	SUMMERDALE AVE	4884	\$	4.00	\$	2,170.67	Year 1
	TANBARK LN	NE END	GRAND OAK CT	16834	\$	4.00	\$	7,481.78	Year 1
	TYPHOON CT	EAST END	TROTTER WY	17700	\$	4.00	\$	7,866.67	Year 1
	VICTORIA CT	SHADOW PARK DR	WEST END	13702	\$	4.00	\$	6,089.78	Year 1
Arterial - Microsurfacing	W MONTE VISTA AVE	N TEGNER RD	DS@436W N TEGNER RD	26160	\$	9.00	\$	26,160.00	Year 1
	FULKERTH RD	DIANNE DR	3006 FULKERTH RD	43452	\$	9.00	\$	43,452.00	Year 1
	N GOLDEN STATE BLV	W BARNHART RD	W TAYLOR RD	8142	\$	9.00	\$	8,142.00	Year 1
	N GOLDEN STATE BLV	W TAYLOR RD	W BARNHART RD	5664	\$	9.00	\$	5,664.00	Year 1
	N GOLDEN STATE BLV	N TEGNER RD LANES 1,2	ROBERTS RD	33704	\$	9.00	\$	33,704.00	Year 1
	N GOLDEN STATE BLV	262' N FULKERTH RD	N WALNUT RD	31308	\$	9.00	\$	31,308.00	Year 1
	W MONTE VISTA AVE	DEWAR LN	FOUR SEASONS DR	60732	\$	9.00	\$	60,732.00	Year 1
	N GOLDEN STATE BLV	1162' S of ROBERTS	W MONTE VISTA AVE	39830	\$	9.00	\$	39,830.00	Year 1
	W MONTE VISTA AVE	DEWAR LN	N GOLDEN STATE BLV	19278	\$	9.00	\$	19,278.00	Year 1
	W CHRISTOFFERSEN PIKWY	N WALNUT RD	PANORAMA AVE	92960	\$	9.00	\$	92,960.00	Year 2
	W CHRISTOFFERSEN PIKWY	CROWELL RD	N WALNUT RD	83664	\$	9.00	\$	83,664.00	Year 2
	W MONTE VISTA AVE	N WALNUT RD	CROWELL RD	54079	\$	9.00	\$	54,079.00	Year 2
	W MONTE VISTA AVE	FOUR SEASONS DR	DEWAR LN	60732	\$	9.00	\$	60,732.00	Year 2
	W MONTE VISTA AVE	HWY 99 (ON RAMP) S	N TEGNER RD	48420	\$	9.00	\$	48,420.00	Year 2
	W MONTE VISTA AVE	CROWELL RD	N WALNUT RD	54079	\$	9.00	\$	54,079.00	Year 2
	W MONTE VISTA AVE	N GOLDEN STATE BLV	DEWAR LN	19278	\$	9.00	\$	19,278.00	Year 2
	W MONTE VISTA AVE	COUNTRYSIDE DR	N GOLDEN STATE BLV	49455	\$	9.00	\$	49,455.00	Year 2
	FULKERTH RD	3006 FULKERTH RD	N TEGNER RD	16096	\$	9.00	\$	16,096.00	Year 2
Collector - Microsurfacing	PASEO ENTRADA	ATHERSTONE RD	MOUNTAIN VIEW RD	23022	\$	9.00	\$	23,022.00	Year 2
	W TUOLUMNE RD	HWY 99	N TEGNER RD	19030	\$	9.00	\$	19,030.00	Year 2
	GEORGETOWN AVE	DELS LN	CROWELL RD	66400	\$	9.00	\$	66,400.00	Year 2
	COUNTRYSIDE DR	FULKERTH RD	SHETLAND WY	91512	\$	9.00	\$	91,512.00	Year 2
	N WALNUT RD	YORKTOWN CT	W MONTE VISTA AVE	81350	\$	9.00	\$	81,350.00	Year 2
	CROWELL RD	W TUOLUMNE RD	BERRY DR	12173	\$	9.00	\$	12,173.00	Year 2
	W SPRINGER DR	GEER RD	SANDY WY	77250	\$	9.00	\$	77,250.00	Year 2
	W SPRINGER DR	SANDY WY	MCKENNA DR	64800	\$	9.00	\$	64,800.00	Year 2
	W TUOLUMNE RD	GEER RD	ST LOUIS CT	55738	\$	9.00	\$	55,738.00	Year 2
	FOUR SEASONS DR	W MONTE VISTA AVE	SEASONS PARK DR	44840	\$	9.00	\$	44,840.00	Year 2
	PASEO ENTRADA	MOUNTAIN VIEW RD	ATHERSTONE RD	50280	\$	9.00	\$	50,280.00	Year 2
	W TUOLUMNE RD	ANDRE LN	DELS LN	52500	\$	9.00	\$	52,500.00	Year 2
	W TUOLUMNE RD	DELS LN	CROWELL RD	66400	\$	9.00	\$	66,400.00	Year 2
	N KILROY RD	TEA ROSE ST	TRAIL WY	56250	\$	9.00	\$	56,250.00	Year 3
	W MINNESOTA AVE	GEER RD	ANDRE LN	65480	\$	9.00	\$	65,480.00	Year 3
	ROBERTS RD	N KILROY	MOUNTAIN VIEW RD	40988	\$	9.00	\$	40,988.00	Year 3
	W MINNESOTA AVE	ANDRE LN	DELS LN	41600	\$	9.00	\$	41,600.00	Year 3
	N TULLY RD	SHETLAND WY	W TUOLUMNE RD	67550	\$	9.00	\$	67,550.00	Year 3
	W TUOLUMNE RD	N TULLY RD	COUNTRYSIDE DR	124344	\$	9.00	\$	124,344.00	Year 3
	W TUOLUMNE RD	ST LOUIS CT	ANDRE LN	27930	\$	9.00	\$	27,930.00	Year 3
	W TUOLUMNE RD	CROWELL RD	N WALNUT RD	66550	\$	9.00	\$	66,550.00	Year 3
	ROBERTS RD	SEASONS PARK DR	N KILROY RD	35440	\$	9.00	\$	35,440.00	Year 3
Local - Microsurfacing	W CHAMBERLAIN DR	N FRONT ST	N GOLDEN STATE N BLV	22590	\$	9.00	\$	22,590.00	Year 3
	WAGTAIL WY	TURNSTONE DR	N WALNUT RD	4824	\$	9.00	\$	4,824.00	Year 3
	YALE AVE	W MINNESOTA AVE	GEORGETOWN AVE	21549	\$	9.00	\$	21,549.00	Year 3
	BESSEMER ST	MC CORMICK ST	CARNEGIE ST	8200	\$	9.00	\$	8,208.00	Year 3
	FRENCH CT	SOUTH END	E CHAMBERLAIN DR	4554	\$	9.00	\$	4,554.00	Year 3
	PEACE WY	PEDRAS RD	BATES WY	35122	\$	9.00	\$	35,122.00	Year 3
	TRINITY CT	SOUTH END	TRINITY WY	9564	\$	9.00	\$	9,684.00	Year 3
	HUGHES CT	GETTYSBURG ST	NORTH END	5236	\$	9.00	\$	5,236.00	Year 3
	KEENE CT	EAST END	DREW AVE	11254	\$	9.00	\$	11,254.00	Year 3
	ST LOUIS CT	W TUOLUMNE RD	NORTH END	7038	\$	9.00	\$	7,038.00	Year 3
	AUGSBURG CT	SOUTH END	TRINITY WY	8877	\$	9.00	\$	8,877.00	Year 3
	COUNTRYSIDE DR	W TUOLUMNE AVE	ACCESS	36900	\$	9.00	\$	36,900.00	Year 3
	JULIE AVE	PEDRAS RD	DANNY AVE	36006	\$	9.00	\$	36,006.00	Year 3
	PORSCHE STRASSE	W CHAMBERLAIN DR	W MONTE VISTA AVE	41940	\$	9.00	\$	41,940.00	Year 3
	W CHAMBERLAIN DR	N GOLDEN STATE BLV	N FRONT ST	22590	\$	9.00	\$	22,590.00	Year 3
	BEREA CT	EAST END	DELS LN	5643	\$	9.00	\$	5,643.00	Year 3
	MC CORMICK ST	FULKERTH RD	BESSEMER ST	13832	\$	9.00	\$	13,832.00	Year 3
	JOYNICHOLE DR	OXFORD AVE	JACQUELINELEE DR	19754	\$	9.00	\$	19,754.00	Year 3
	PRINCETON CT	W MINNESOTA AVE	NORTH END	13959	\$	9.00	\$	13,959.00	Year 3
	DREW AVE	PEDRAS RD	W TUOLUMNE RD	47340	\$	9.00	\$	47,340.00	Year 3
	RADFORD WY	DALARNA WY	TRINITY WY	27972	\$	9.00	\$	27,972.00	Year 3
	DALARNA CT	DALARNA WY	NORTH END	9306	\$	9.00	\$	9,306.00	Year 3
	DELA CT	E CHAMBERLAIN DR	NORTH END	5841	\$	9.00	\$	5,841.00	Year 3
	JACQUELINELEE DR	OXFORD AVE	WEST END	15012	\$	9.00	\$	15,012.00	Year 3
	OXFORD AVE	W TUOLUMNE RD	W MINNESOTA AVE	22176	\$	9.00	\$	22,176.00	Year 3
	PORSCHE STRASSE	N WALNUT RD	W CHAMBERLAIN DR	50461	\$	9.00	\$	50,461.00	Year 3
	SPOONBILL WY	WATERTHRUSH WY	CROSSBILL WY	16584	\$	9.00	\$	19,584.00	Year 3
	TRINITY WY	RADFORD WY	DUQUESNE WY	26100	\$	9.00	\$	26,100.00	Year 3

Turlock Street Rehabilitation Expenditure Plan 2014

5

5,600,000.00 Estimated Annual Sales Tax Generation

	DALARNA WY	RADFORD WY	DUQUESNE WY	26460	\$	9.00	\$	26,460.00	Year 3
	FENN CT	EAST END	DELS LN	6402	\$	9.00	\$	6,402.00	Year 4
	YORKTOWN CT	EAST END	N WALNUT RD	13344	\$	9.00	\$	13,344.00	Year 4
	ARLINGTON CT	EAST END	N WALNUT RD	13856	\$	9.00	\$	13,856.00	Year 4
	BLACKBURN CT	DALARNA WY	NORTH END	9108	\$	9.00	\$	9,108.00	Year 4
	HONEYCREEPER DR	BLUETHROAT DR	CROSSBILL WY	38520	\$	9.00	\$	38,520.00	Year 4
	HOPE CT	EAST END	DREW AVE	10812	\$	9.00	\$	10,812.00	Year 4
	CAMBRIDGE CT	SOUTH END	MINNESOTA AVE	13761	\$	9.00	\$	13,761.00	Year 4
	CURT CT	WEST END	ANDRE LN	7620	\$	9.00	\$	7,620.00	Year 4
	LAPWING WY	HONEYCREEPER DR	TURNSTONE DR	19271	\$	9.00	\$	19,271.00	Year 4
	LOGAN LN	FULKERTH RD	OGDEN WY	17496	\$	9.00	\$	17,496.00	Year 4
	MESSENGER CT	SOUTH END	E CHAMBERLAIN DR	4692	\$	9.00	\$	4,692.00	Year 4
	NORTHWESTERN CT	W MINNESOTA AVE	NORTH END	13860	\$	9.00	\$	13,860.00	Year 4
	NORWICH LN	TRINITY WY	W MONTE VISTA AVE	8251	\$	9.00	\$	8,251.00	Year 4
	OGDEN WY	PROVO ST	LOGAN LN	13260	\$	9.00	\$	13,260.00	Year 4
	OXFORD CT	W MINNESOTA AVE	NORTH END	13761	\$	9.00	\$	13,761.00	Year 4
	COUNTRYSIDE DR	W TUOLUMNE AVE	ACCESS	36900	\$	9.00	\$	36,900.00	Year 4
	GETTYSBURG ST	DELS LN	CROWELL RD	46980	\$	9.00	\$	46,980.00	Year 4
	GOMES LN	DUQUESNE WY	N WALNUT RD	10152	\$	9.00	\$	10,152.00	Year 4
	SUMMERFIELD DR	COLLEGEVIEW DR	W SPRINGER DR	26301	\$	9.00	\$	26,301.00	Year 4
	TORRE CT	EAST END	ANDRE LN	5511	\$	9.00	\$	5,511.00	Year 4
	WILEY CT	EAST END	DREW AVE	19754	\$	9.00	\$	19,754.00	Year 4
Arterial - Cape Seal	N GOLDEN STATE BLV	SURFACE CHG 964' N of W	SURFACE CHG 391' S of W	53379	\$	12.00	\$	71,172.00	Year 4
	N GOLDEN STATE BLV	978' N of W MONTE VISTA	ROBERTS RD	30429	\$	12.00	\$	40,572.00	Year 4
	N GOLDEN STATE BLV	ROBERTS AVE	1200' N/B of ROBERTS RD	36000	\$	12.00	\$	48,000.00	Year 4
	W HAWKEYE AVE	DELS LN	N GOLDEN STATE BLV	29444	\$	12.00	\$	39,258.67	Year 4
	N GOLDEN STATE BLV	1200' N of ROBERTS RD	N TEGNER RD	21255	\$	12.00	\$	28,340.00	Year 4
	N GOLDEN STATE BLV	ROBERTS RD	N TEGNER RD	75068	\$	12.00	\$	100,090.67	Year 4
	W MONTE VISTA AVE	N GOLDEN STATE BLV	COUNTRYSIDE DR	49455	\$	12.00	\$	65,940.00	Year 4
	N GOLDEN STATE BLV	ROBERTS	1162' S of ROBERTS LANE 3	15106	\$	12.00	\$	20,141.33	Year 4
	W MONTE VISTA AVE	COUNTRYSIDE DR	HWY 99 (ON RAMP) N	36404	\$	12.00	\$	48,538.67	Year 4
	W MONTE VISTA AVE	HWY 99 (ON RAMP) N	COUNTRYSIDE DR	47900	\$	12.00	\$	63,866.67	Year 4
	W MONTE VISTA AVE	DELS LN	CROWELL RD	54366	\$	12.00	\$	72,488.00	Year 4
	N GOLDEN STATE BLV	N TEGNER RD LANE 3	ROBERTS RD	33704	\$	12.00	\$	44,938.67	Year 4
	W CHRISTOFFERSEN PKWY	N KILROY RD	MOUNTAIN VIEW RD	92330	\$	12.00	\$	123,106.67	Year 4
Collector - Cape Seal	DELS LN	W HAWKEYE AVE	PEDRAS RD	62640	\$	12.00	\$	83,520.00	Year 5
	N TULLY RD	FULKERTH RD	SHETLAND WY	60442	\$	12.00	\$	80,589.33	Year 5
	W TAYLOR RD	HWY 99	HWY 99 (ON RAMP)	15057	\$	12.00	\$	20,076.00	Year 5
	GEORGETOWN AVE	CROWELL RD	N WALNUT RD	65450	\$	12.00	\$	87,266.67	Year 5
	CROWELL RD	BITTERN WY	W CHRISTOFFERSON PKW	49308	\$	12.00	\$	65,744.00	Year 5
	PEDRAS RD	GARDEN LN	1021 PEDRAS RD	13680	\$	12.00	\$	18,240.00	Year 5
	W SPRINGER DR	MCKENNA DR	CROWELL RD	64800	\$	12.00	\$	86,400.00	Year 5
	CROWELL RD	GEORGETOWN AVE	W MONTE VISTA AVE	55776	\$	12.00	\$	74,368.00	Year 5
	CROWELL RD	BERRY DR	GEORGETOWN AVE	44226	\$	12.00	\$	58,968.00	Year 5
	CROWELL RD	W CHRISTOFFERSEN PKW	W SPRINGER DR	51912	\$	12.00	\$	69,216.00	Year 5
	W TAYLOR RD	HWY 99 (ON RAMP)	HWY 99 (OFF RAMP)	37520	\$	12.00	\$	50,026.67	Year 5
	N WALNUT RD	N GOLDEN STATE BLV	W TUOLUMNE RD	26900	\$	12.00	\$	35,866.67	Year 5
	W TAYLOR RD	N WALNUT RD	N TULLY RD	29520	\$	12.00	\$	39,360.00	Year 5
	W TUOLUMNE RD	N WALNUT RD	N GOLDEN STATE BLV	26304	\$	12.00	\$	35,072.00	Year 5
	CROWELL RD	W MONTE VISTA AVE	BITTERN WY	65856	\$	12.00	\$	87,808.00	Year 5
	N WALNUT RD	W TUOLUMNE RD	YORKTOWN CT	51700	\$	12.00	\$	68,933.33	Year 5
Arterial - Inlay	W MONTE VISTA AVE	ANDRE LN	GEER RD	63336	\$	24.00	\$	168,896.00	Year 5
	W HAWKEYE AVE	DELS LN	DONNELLY PARK DR	49164	\$	24.00	\$	131,104.00	Year 6
	W MONTE VISTA AVE	GEER RD	ANDRE LN	63336	\$	24.00	\$	168,896.00	Year 6
	W MONTE VISTA AVE	ANDRE LN	DELS LN	41418	\$	24.00	\$	110,448.00	Year 6
	N GOLDEN STATE BLV	WIDTH CHG 673' N of W	SURFACE CHG 964' N of W	7857	\$	24.00	\$	20,952.00	Year 6
	N GOLDEN STATE BLV	716' N of W MONTE VISTA	978' N of W MONTE VISTA	4192	\$	24.00	\$	11,178.67	Year 6
	N GOLDEN STATE BLV	262' N FULKERTH RD	N WALNUT RD	67834	\$	24.00	\$	180,890.67	Year 6
	N GOLDEN STATE BLV	W TAYLOR RD	ATHERSTONE RD	84323	\$	24.00	\$	224,861.33	Year 6
	W MONTE VISTA AVE	CROWELL RD	DELS LN	54306	\$	24.00	\$	144,976.00	Year 6
	N GOLDEN STATE BLV	FULKERTH RD	262' N FULKERTH RD	10400	\$	24.00	\$	27,946.67	Year 6
	W HAWKEYE AVE	DONNELLY PARK DR	GEER RD	41582	\$	24.00	\$	110,885.33	Year 6
	N GOLDEN STATE BLV	ATHERSTONE RD	W TAYLOR RD	89914	\$	24.00	\$	229,104.00	Year 7
	N GOLDEN STATE BLV	WIDTH CHG 695' S of W M	WIDTH CHG 665' N of W TUC	13559	\$	24.00	\$	36,157.33	Year 7
	W CHRISTOFFERSEN PKWY	MCKENNA DR	CROWELL RD	81064	\$	24.00	\$	218,570.67	Year 7
	W CHRISTOFFERSEN PKWY	GEER RD	PICCADILLY LN	85743	\$	24.00	\$	228,648.00	Year 7
	W MONTE VISTA AVE	FOUR SEASONS DR	N WALNUT DR	48180	\$	24.00	\$	128,480.00	Year 7
	W HAWKEYE AVE	GEER RD	DONNELLY PARK DR	48920	\$	24.00	\$	130,453.33	Year 7
	W CHRISTOFFERSEN PKWY	PICCADILLY LN	MCKENNA	77301	\$	24.00	\$	206,136.00	Year 7
	FULKERTH RD	HWY 99 (OFF RAMP) N	HWY 99 (ON RAMP) S	29304	\$	24.00	\$	78,144.00	Year 7
	N GOLDEN STATE BLV	WIDTH CHANGE AT N WA	PEDRAS RD	49784	\$	24.00	\$	132,757.33	As funds Available
	FULKERTH RD	DIANNE DR	HWY 99 (ON RAMP) S	26598	\$	24.00	\$	70,928.00	As funds Available
	N GOLDEN STATE BLV	PEDRAS RD	FULKERTH RD	23400	\$	24.00	\$	62,400.00	As funds Available
	W HAWKEYE AVE	DONNELLY PARK DR	DELS LN	57840	\$	24.00	\$	154,240.00	As funds Available
	FULKERTH RD	HWY 99 (ON RAMP) S	DIANNE DR	26598	\$	24.00	\$	70,928.00	As funds Available
	W MONTE VISTA AVE	N WALNUT RD	FOUR SEASONS DR	48180	\$	24.00	\$	128,480.00	As funds Available
	W HAWKEYE AVE	N GOLDEN STATE BLV	DELS LN	24248	\$	24.00	\$	64,661.33	As funds Available
Collector - Overlay	DELS LN	WAVES END WY	MONTE VISTA AVE	20821	\$	24.00	\$	55,522.67	As funds Available
	DELS LN	GEORGETOWN AVE	SEABORG ST	33950	\$	24.00	\$	90,533.33	As funds Available

Turlock Street Rehabilitation Expenditure Plan
2014

5 5,600,000.00 Estimated Annual Sales Tax Generation

	ANDRE LN	GEORGETOWN AVE	W MONTE VISTA AVE	50960	\$	24.00	\$	135,893.33	As funds Available
	ROBERTS RD	MOUNTAIN VIEW RD	N GOLDEN STATE BLV	9960	\$	24.00	\$	26,560.00	As funds Available
	PEDRAS RD	DREW AVE	DELS LN	49864	\$	24.00	\$	133,290.67	As funds Available
	DELS LN	W TUOLUMNE AVE	GEORGETOWN AVE	66450	\$	24.00	\$	177,200.00	As funds Available
	GEORGETOWN AVE	ANDRE LN	DELS LN	52000	\$	24.00	\$	138,666.67	As funds Available
	PEDRAS RD	DELS LN	GARDEN LN	16568	\$	24.00	\$	44,181.33	As funds Available
	PEDRAS RD	165 PEDRAS RD	DREW AVE	25574	\$	24.00	\$	66,197.33	As funds Available
	ANDRE LN	W TUOLUMNE RD	GEORGETOWN AVE	52320	\$	24.00	\$	134,520.00	As funds Available
	W TAYLOR RD	HWY 99 (ON RAMP)	TAYLOR CT	20958	\$	24.00	\$	55,888.00	As funds Available
	W TAYLOR RD	HWY 99 (OFF RAMP)	HWY 99	18366	\$	24.00	\$	49,056.00	As funds Available
	W TAYLOR RD	N TEGNER RD	N GOLDEN STATE BLV	41340	\$	24.00	\$	110,240.00	As funds Available
	DELS LN	PEDRAS RD	W TUOLUMNE RD	67000	\$	24.00	\$	178,666.67	As funds Available
	W TAYLOR RD	GRIFFIN RD	CROWELL RD	50370	\$	24.00	\$	134,320.00	As funds Available
	W MINNESOTA AVE	DELS LN	CROWELL RD	52360	\$	24.00	\$	139,626.67	As funds Available
	W TAYLOR RD	N TULLY RD	N MOUNTAIN VIEW RD	79620	\$	24.00	\$	212,320.00	As funds Available
	W TAYLOR RD	N MOUNTAIN VIEW RD	N TEGNER RD	50560	\$	24.00	\$	134,880.00	As funds Available
	W TAYLOR RD	N WALNUT RD	CROWELL RD	40350	\$	24.00	\$	107,600.00	As funds Available
	W TAYLOR RD	GEER RD	GRIFFIN RD	52548	\$	24.00	\$	140,128.00	As funds Available
	W TAYLOR RD	TAYLOR CT	DS@159W TAYLOR CT	4072	\$	24.00	\$	12,992.00	As funds Available
Local - Overlay	EARLHAM DR	VALPARAISO DR	DONNELLY PARK DR	22884	\$	24.00	\$	61,290.67	As funds Available
	VALPARAISO DR	EARLHAM DR	DE PAUW DR	18648	\$	24.00	\$	49,728.00	As funds Available
	BALL CT	W MINNESOTA AVE	NORTH END	29160	\$	24.00	\$	77,760.00	As funds Available
	GETTYSBURG ST	ANDRE LN	DELS LN	37656	\$	24.00	\$	100,416.00	As funds Available
	DE PAUW DR	VALPARAISO DR	DONNELLY PARK DR	23188	\$	24.00	\$	61,834.67	As funds Available
	WABASH DR	VALPARAISO DR	DONNELLY PARK DR	22746	\$	24.00	\$	60,656.00	As funds Available
	ROCHELLE AVE	PEDRAS RD	W TUOLUMNE RD	47340	\$	24.00	\$	126,240.00	As funds Available
	W ZEERING RD	MCKENNA DR	CROWELL RD	36360	\$	24.00	\$	96,960.00	As funds Available
	DAHNY AVE	JULIE AVE	ROCHELLE AVE	8546	\$	24.00	\$	23,056.00	As funds Available
	YVONNE CT	EAST END	ANDRE LN	5916	\$	24.00	\$	15,776.00	As funds Available
	DIVANIAN DR	S END AT PEDRAS	383' N OF PEDRAS	11873	\$	24.00	\$	31,661.33	As funds Available
	HIRAM CT	EAST END	GEORGIA WY	5814	\$	24.00	\$	15,504.00	As funds Available
	ADRIAN ST	W TUOLUMNE RD	W MINNESOTA AVE	20889	\$	24.00	\$	55,704.00	As funds Available
	ADRIAN ST	W MINNESOTA AVE	GEORGETOWN AVE	21318	\$	24.00	\$	56,848.00	As funds Available
	DELTA CT	EAST END	ANDRE LN	5236	\$	24.00	\$	13,962.67	As funds Available
	DIVANIAN DR	W HAWKEYE AVE	N END AT PEDRAS	18348	\$	24.00	\$	48,928.00	As funds Available
	DOW ST	W TUOLUMNE RD	W MINNESOTA AVE	21648	\$	24.00	\$	57,728.00	As funds Available
	DOW ST	W MINNESOTA AVE	GEORGETOWN AVE	21219	\$	24.00	\$	56,584.00	As funds Available
	JENSEN PL	W TUOLUMNE RD	NORTH END	10370	\$	24.00	\$	27,653.33	As funds Available
	MURRAY ST	W MINNESOTA AVE	GEORGETOWN AVE	21219	\$	24.00	\$	56,584.00	As funds Available
	MURRAY ST	W TUOLUMNE RD	W MINNESOTA AVE	21417	\$	24.00	\$	57,112.00	As funds Available
	TROY CT	EAST END	ANDRE LN	8600	\$	24.00	\$	17,600.00	As funds Available
	DIVANIAN DR	2044 DIVANIAN DR	N WALNUT RD	32241	\$	24.00	\$	85,976.00	As funds Available
	CARNEGIE ST	FULKERTH RD	BESSEMER ST	14098	\$	24.00	\$	37,594.67	As funds Available
	GEORGIA WY	PEDRAS RD	W TUOLUMNE RD	46872	\$	24.00	\$	124,992.00	As funds Available
	ROCKHURST LN	CROWELL RD	RADFORD WY	7776	\$	24.00	\$	20,736.00	As funds Available
	SEABORG ST	ANDRE LN	WAVES END WY	31968	\$	24.00	\$	85,248.00	As funds Available
	BATES CT	EAST END	GEORGIA WY	6256	\$	24.00	\$	16,682.67	As funds Available
	BATES WY	GEORGIA WY	PEACE WY	8126	\$	24.00	\$	21,669.33	As funds Available
	DUQUESNE WY	DALARNA WY	TRINITY WY	28476	\$	24.00	\$	75,936.00	As funds Available
	HERITAGE WY	N WALNUT RD	PORSCHE STRASSE	26064	\$	24.00	\$	69,504.00	As funds Available
	HUMBOLT CT	EAST END	DELS LN	5742	\$	24.00	\$	15,312.00	As funds Available
	LEDWITH CT	ANDRE LN	WEST END	7582	\$	24.00	\$	20,218.67	As funds Available
	OXFORD AVE	PEDRAS RD	W TUOLUMNE RD	48564	\$	24.00	\$	129,504.00	As funds Available
	POMONA CT	EAST END	DELS LN	6072	\$	24.00	\$	16,192.00	As funds Available
	ST MARYS CT	SOUTH END	W MINNESOTA AVE	13959	\$	24.00	\$	37,224.00	As funds Available
Arterial - Reconstruction	N/A	N/A	N/A	N/A	\$	N/A	\$	N/A	N/A
Collector - Reconstruction	W TUOLUMNE RD	COUNTRYSIDE DR	HWY 99	60000	\$	60.00	\$	400,000.00	As funds Available
Total - Reconstruction	N TEGNER RD	N GOLDEN STATE BLV	W CHRISTOFFERSEN PKWY	4716	\$	60.00	\$	31,440.00	As funds Available
	TAMPA ST	NIAGRA ST	ANDRE LN	37148	\$	60.00	\$	247,653.33	As funds Available
	DONNELLY PARK DR	W HAWKEYE AVE	PEDRAS RD	46404	\$	60.00	\$	309,360.00	As funds Available
	NIAGRA ST	REGIS ST	MONTE VISTA AVE	30708	\$	60.00	\$	204,720.00	As funds Available
	REGIS ST	GEER RD	NIAGRA ST	19884	\$	60.00	\$	131,226.67	As funds Available
					\$		\$	14,332,685.11	

Turlock Street Rehabilitation Expenditure Plan 2014

5

5,600,090.00 Estimated Annual Sales Tax Generation

	N JOHNSON RD	E MARSHALL ST	E CANAL DR	87300	\$	9.00	\$	67,300.00	Year 1
	N JOHNSON RD	E CANAL DR	MIRA FLORES DR	51050	\$	9.00	\$	51,650.00	Year 1
	E LINWOOD AVE	AMBERWOOD LN	5TH ST	60350	\$	9.00	\$	60,350.00	Year 1
	E GLENWOOD AVE	LANDER AVE	BAYWOOD LN	49847	\$	9.00	\$	49,847.00	Year 1
	N DAUBENBERGER RD	EAST AVE	E MARSHALL ST	60016	\$	9.00	\$	60,016.00	Year 1
	N JOHNSON RD	MIRA FLORES DR	E HAWKEYE AVE	57100	\$	9.00	\$	57,100.00	Year 1
	N BERKELEY AVE	EAST AVE	E MARSHAL AVE	77000	\$	9.00	\$	77,000.00	Year 1
	MINARET AVE	EAST AVE	MARSHALL ST	73135	\$	9.00	\$	73,135.00	Year 1
	MINARET AVE	MARSHALL ST	E MAIN ST	56952	\$	9.00	\$	56,952.00	Year 1
	E MAIN ST	DS@89E N 1ST ST	N GOLDEN STATE BLV	6552	\$	9.00	\$	6,552.00	Year 1
	N JOHNSON RD	MERRITT ST	E MARSHALL ST	25916	\$	9.00	\$	25,916.00	Year 1
Local - Microsurfacing	BENJAMIN WY	EAST AVE	OPPELT WY	16540	\$	9.00	\$	18,540.00	Year 1
	BONITA AVE	E MAIN ST	E OLIVE AVE	20488	\$	9.00	\$	20,488.00	Year 1
	LAS DALIAS CT	MIRA FLORES DR	NORTH END	6018	\$	9.00	\$	6,018.00	Year 1
	S THOR ST	CRANE AVE	MARSHALL ST	21120	\$	9.00	\$	21,120.00	Year 1
	3RD ST	END PCC	C ST	5720	\$	9.00	\$	5,720.00	Year 1
	CLOVER DR	GREENWOOD LN	FERNWOOD DR	15120	\$	9.00	\$	15,120.00	Year 1
	ENGLISH AVE	E LINWOOD AVE	WINANS LN	38520	\$	9.00	\$	38,520.00	Year 2
	LA SOMBRA CT	MIRA FLORES DR	LA SOMBRA CT	12036	\$	9.00	\$	12,036.00	Year 2
	HODA ST	WAYSIDE DR	NORTH END	16728	\$	9.00	\$	16,728.00	Year 2
	RACE ST	S THOR ST	MINARET AVE	12519	\$	9.00	\$	12,519.00	Year 2
	S ROSE ST	ROSE ST	E F ST	30451	\$	9.00	\$	30,451.00	Year 2
	SYCAMORE ST	MINARET AVE	ROSE ST	12040	\$	9.00	\$	12,040.00	Year 2
	3RD ST	D ST	C ST	30030	\$	9.00	\$	30,030.00	Year 2
	CRANE AVE	S GOLDEN STATE BLV	S CENTER ST	18232	\$	9.00	\$	18,232.00	Year 2
	IRONWOOD DR	LINDEN LN	BAYWOOD LN	30195	\$	9.00	\$	30,195.00	Year 2
	KERLEY LN	ENGLISH AVE	WILLERT DR	12771	\$	9.00	\$	12,771.00	Year 2
	BELL ST	EAST AVE	E MARSHALL ST	46908	\$	9.00	\$	46,908.00	Year 2
	CAHILL AVE	MINARET AVE	ROSE ST	16280	\$	9.00	\$	16,280.00	Year 2
	CHRISTINE WY	KAREN WY	HEPPNER WY	18684	\$	9.00	\$	18,684.00	Year 2
	CLARA DR	N QUINCY RD	SHERWOOD DR	18900	\$	9.00	\$	18,900.00	Year 2
	CRANE AVE	S DENAIR AVE	S CENTER ST	60804	\$	9.00	\$	60,804.00	Year 2
	LARCHWOOD CT	NORTH END	E LINWOOD AVE	11484	\$	9.00	\$	11,484.00	Year 2
	NITCHELL AVE	WAYSIDE DR	E HAWKEYE AVE	40788	\$	9.00	\$	40,788.00	Year 2
	PRIMROSE LN	S BERKELEY AVE	OLEANDER LN	15147	\$	9.00	\$	15,147.00	Year 2
	S 1ST ST	E MAIN ST	A ST	31605	\$	9.00	\$	31,605.00	Year 2
	WILLOW LN	BLOSSOM DR	HARVEST PARK DR	19080	\$	9.00	\$	19,980.00	Year 2
	BRIER RD	S BERKELEY AVE	DS@127 E KATIE WY	23724	\$	9.00	\$	23,724.00	Year 2
	CAHILL AVE	ROSE ST	OAK ST	13423	\$	9.00	\$	13,423.00	Year 2
	COOPER AVE	MINARET AVE	ROSE ST	17328	\$	9.00	\$	17,328.00	Year 2
	ENGLISH AVE	HARTLEY LN	E LINWOOD AVE	22752	\$	9.00	\$	22,752.00	Year 2
	HAMILTON ST	E MAIN ST	CRANE AVE	19494	\$	9.00	\$	19,494.00	Year 2
	MERRITT ST	MINARET AVE	BELL ST	47016	\$	9.00	\$	47,016.00	Year 2
	LA ROSA CT	MIRA FLORES DR	NORTH END	6018	\$	9.00	\$	6,018.00	Year 2
	SERR DR	HARTLEY LN	EUREKA DR	17850	\$	9.00	\$	17,850.00	Year 2
	SHERWOOD DR	MARIE DR	CLARA DR	26660	\$	9.00	\$	26,660.00	Year 2
	BELL ST	LYONS AVE	E CANAL DR	10179	\$	9.00	\$	10,179.00	Year 2
	LINDEN LN	E LINWOOD AVE	IRONWOOD DR	7776	\$	9.00	\$	7,776.00	Year 2
	AMBERWOOD LN	BIRCHWOOD WY	E LINWOOD AVE	41877	\$	9.00	\$	41,877.00	Year 2
	FOREST DR	MARIE DR	CLARA DR	26112	\$	9.00	\$	26,112.00	Year 2
	ROSEWOOD DR	LANDER AVE	BAYWOOD LN	36832	\$	9.00	\$	36,832.00	Year 2
	BAYWOOD LN	ELMWOOD CT	E LINWOOD AVE	11484	\$	9.00	\$	11,484.00	Year 2
	BOXWOOD WY	ROCKWOOD WY	E LINWOOD AVE	45936	\$	9.00	\$	45,936.00	Year 2
	ELMWOOD CT	9TH ST	SW END	14400	\$	9.00	\$	14,400.00	Year 2
	HEPPNER WY	ARBOR WY	CHRISTINE WY	8646	\$	9.00	\$	8,646.00	Year 2
	MARIE DR	N QUINCY RD	SHERWOOD DR	18180	\$	9.00	\$	18,180.00	Year 2
	MITCHELL AVE	E CANAL DR	STARR AVE	21952	\$	9.00	\$	21,952.00	Year 2
	EXETER LN	ELDERWOOD AVE	SPRINGVILLE WY	6018	\$	9.00	\$	6,018.00	Year 2
	TEAKWOOD GT	PINERWOOD ST	VILLA WOODS DR	14382	\$	9.00	\$	14,382.00	Year 2
	CAHILL AVE	BELL ST	COLORADO AVE	18688	\$	9.00	\$	18,688.00	Year 2
	CAHILL AVE	OAK ST	BELL ST	13952	\$	9.00	\$	13,952.00	Year 2
	PIONEER AVE	WAKEFIELD RD	NORTH END	6118	\$	9.00	\$	6,118.00	Year 2
	WAGNER DR	E LINWOOD AVE	HARVEST PARK DR	26961	\$	9.00	\$	26,961.00	Year 2
	COOPER AVE	OAK ST	N ROSE ST	16340	\$	9.00	\$	16,340.00	Year 2
	LACY WY	5TH ST	ENGLISH AVE	22068	\$	9.00	\$	22,068.00	Year 2
	STARR AVE	MITCHELL AVE	KENWOOD AVE	8528	\$	9.00	\$	8,528.00	Year 2
	SODERSTORM LN	EAST AVE	SOUTH END	15216	\$	9.00	\$	15,216.00	Year 2
	LAVON NEW LN	ENGLISH AVE	WILLERT DR	12036	\$	9.00	\$	12,036.00	Year 2
	N THOR ST	E OLIVE AVE	WOLFE AVE	26100	\$	9.00	\$	26,100.00	Year 2
	NORTHSIDE CT	MITCHELL AVE	EAST END	4352	\$	9.00	\$	4,352.00	Year 2
	PERSIAN LN	SERR DR	ENGLISH AVE	11492	\$	9.00	\$	11,492.00	Year 2
Arterial - Cape Seal	EAST AVE	N QUINCY RD	S DAUBENBERGER RD	72545	\$	12.00	\$	96,726.67	Year 2
	E OLIVE AVE	N THOR ST	N PALM ST	20644	\$	12.00	\$	27,525.33	Year 2
	E OLIVE AVE	N CENTER ST	N THOR ST	23640	\$	12.00	\$	31,520.00	Year 2
	E OLIVE AVE	N GOLDEN STATE BLV	N CENTER ST	19604	\$	12.00	\$	26,138.67	Year 2
	N OLIVE AVE	STARR AVE	WAYSIDE DR	20672	\$	12.00	\$	27,562.67	Year 2
Collector - Cape Seal	N DENAIR AVE	E MAIN ST	E OLIVE AVE	19656	\$	12.00	\$	26,208.00	Year 2
	N BERKELEY AVE	SHASTA ST	E MAIN ST	26790	\$	12.00	\$	35,720.00	Year 2
	9TH ST	W F ST	ROCKWOOD AVE	30552	\$	12.00	\$	40,736.00	Year 2
	E GLENWOOD AVE	WILLERT DR	5TH ST	14112	\$	12.00	\$	18,816.00	Year 2

Turlock Street Rehabilitation Expenditure Plan 2014

5 5,600,000.00 Estimated Annual Sales Tax Generation

	WF ST	300 WF ST	5TH ST	25560	\$	12.00	\$	34,080.00	Year 2
	5TH ST	E LINWOOD AVE	651' N of PAYHE WY	34556	\$	12.00	\$	46,077.33	Year 2
	N QUINCY RD	EAST AVE	MARLEE DR	32000	\$	12.00	\$	42,666.67	Year 2
Arterial - Inlay	EAST AVE	S CENTER ST	MINARET AVE	23520	\$	24.00	\$	62,741.33	Year 2
	EAST AVE	S GOLDEN STATE BLV	S CENTER ST	13440	\$	24.00	\$	35,840.00	Year 2
	EAST AVE	MINARET AVE	146' W of BELL ST	45050	\$	24.00	\$	120,133.33	Year 3
	EAST AVE	BOTHUN RD	S BERKELEY AVE	10720	\$	24.00	\$	28,608.00	Year 3
	N GOLDEN STATE BLV	GEER RD	MAIN ST	137440	\$	24.00	\$	366,506.67	Year 3
	EAST AVE	146' W of BELL ST	BOTHUN RD	75030	\$	24.00	\$	200,080.00	Year 3
	N OLIVE AVE	1305 N OLIVE AVE	E HAWKEYE AVE	43520	\$	24.00	\$	116,053.33	Year 3
	EAST AVE	S BERKELEY AVE	DS@186E OLEANDER LN	47810	\$	24.00	\$	127,493.33	Year 3
	E CANAL DR	N DENAIR AVE	MITCHELL AVE	14042	\$	24.00	\$	37,445.33	Year 3
	E OLIVE AVE	N 1ST ST	N GOLDEN STATE BLV	19437	\$	24.00	\$	51,832.00	Year 3
Collector - Overlay	COLORADO AVE	ESCONDIDO AVE	E HAWKEYE AVE	34542	\$	24.00	\$	92,112.00	Year 3
	E MAIN ST	SHASTA ST	N BERKELEY AVE	17600	\$	24.00	\$	46,933.33	Year 3
	N DAUBENBERGER RD	1125 N DAUBENBERGER	E HAWKEYE AVE	57084	\$	24.00	\$	153,824.00	Year 3
	WF ST	LANDER AVE	DS@196W 8TH ST	6490	\$	24.00	\$	17,306.67	Year 3
	E LINWOOD AVE	WAGNER DR	AMBERWOOD LN	20350	\$	24.00	\$	54,266.67	Year 3
	N QUINCY RD	E MARSHALL ST	E CANAL RD	53920	\$	24.00	\$	143,786.67	Year 3
	E MAIN ST	TAHOE DR	SHASTA ST	36126	\$	24.00	\$	96,336.00	Year 3
	D ST	S 1ST ST	5TH ST	70550	\$	24.00	\$	188,133.33	Year 4
	E MAIN ST	PIONEER AVE	COLORADO AVE	35280	\$	24.00	\$	94,080.00	Year 4
	N BERKELEY AVE	ARBOR WY	CALIFORNIA AVE	7392	\$	24.00	\$	19,712.00	Year 4
	E GLENWOOD AVE	AMBERWOOD LN	ENGLISH AVE	8845	\$	24.00	\$	23,586.67	Year 4
	E GLENWOOD AVE	BAYWOOD LN	AMBERWOOD LN	51180	\$	24.00	\$	136,426.67	Year 4
	E LINWOOD AVE	CRUSHER AVE	GOLF RD	29520	\$	24.00	\$	78,720.00	Year 4
	S BERKELEY AVE	RAMSON DR	DS@226S RAMSON DR	8614	\$	24.00	\$	25,637.33	Year 4
	E MAIN ST	COLORADO AVE	TAHOE DR	26240	\$	24.00	\$	69,573.33	Year 4
	E MARSHALL ST	N BERKELEY AVE	N JOHNSON RD	48528	\$	24.00	\$	129,408.00	Year 4
	E LINWOOD AVE	LANDER AVE	BAYWOOD LN	61050	\$	24.00	\$	162,800.00	Year 4
	N BERKELEY AVE	YOSEMITE ST	SHASTA ST	23735	\$	24.00	\$	63,293.33	Year 4
	S BERKELEY AVE	RAMSON AVE	BACKUS LN	60240	\$	24.00	\$	160,640.00	Year 4
	WF ST	S 1ST ST	300 WF ST	33280	\$	24.00	\$	88,768.00	Year 4
	E MARSHALL ST	COLORADO AVE	N BERKELEY AVE	27417	\$	24.00	\$	73,112.00	Year 4
	S BERKELEY AVE	DS@506S DAFFODIL LN	BACKUS LN	16428	\$	24.00	\$	43,808.00	Year 4
	5TH ST	LANDER AVE	B ST	13420	\$	24.00	\$	35,786.67	Year 4
	E MARSHALL ST	N QUINCY RD	N DAUBENBERGER RD	47232	\$	24.00	\$	125,952.00	Year 4
	E LINWOOD AVE	BAYWOOD LN	WAGNER DR	46950	\$	24.00	\$	125,700.00	Year 4
	EL CAPITAN DR	N JOHNSON RD	NOVO DR	25916	\$	24.00	\$	69,109.33	Year 5
	N BERKELEY AVE	ARBOR WY	CALIFORNIA AVE	9956	\$	24.00	\$	26,282.67	Year 5
	N DENAIR AVE	E OLIVE AVE	MITCHELL AVE	19818	\$	24.00	\$	52,848.00	Year 5
	E GLENWOOD AVE	1275 E GLENWOOD AVE	GOLF RD	42200	\$	24.00	\$	112,533.33	Year 5
	E MARSHALL ST	MINARET AVE	COLORADO AVE	68472	\$	24.00	\$	182,592.00	Year 5
	N QUINCY RD	MARIE DR	E HAWKEYE AVE	43380	\$	24.00	\$	115,680.00	Year 5
	5TH ST	DONEGAL CT	E LINWOOD AVE	29144	\$	24.00	\$	67,050.67	Year 5
	N BERKELEY AVE	CALIFORNIA AVE	E HAWKEYE AVE	19530	\$	24.00	\$	52,080.00	Year 5
	N BERKELEY AVE	E CANAL DR	YOSEMITE DR	39245	\$	24.00	\$	104,653.33	Year 5
	D ST	6TH ST	LANDER AVE	32976	\$	24.00	\$	87,936.00	Year 5
	5TH ST	LACY WY	DONEGAL CT	35340	\$	24.00	\$	94,240.00	Year 5
	9TH ST	E LINWOOD AVE	ROCKWOOD AVE	31688	\$	24.00	\$	84,501.33	Year 5
	E MAIN ST	LYONS AVE	ROSE ST	30004	\$	24.00	\$	80,010.67	Year 5
	MARSHALL ST	S 1ST ST	S GOLDEN STATE BLV	17874	\$	24.00	\$	47,664.00	Year 5
	E LINWOOD AVE	5TH ST	CRUSHER AVE	20869	\$	24.00	\$	55,648.00	Year 5
	5TH ST	LACY WY	SILVA ST	47544	\$	24.00	\$	126,784.00	Year 5
	A ST	S 1ST ST	LANDER AVE	47736	\$	24.00	\$	127,296.00	Year 5
	EL CAPITAN DR	NOVO DR	N QUINCY RD	25016	\$	24.00	\$	69,109.33	Year 5
	N DENAIR AVE	MITCHELL AVE	E CANAL DR	9870	\$	24.00	\$	26,320.00	Year 5
	E MAIN ST	N PALM ST	LYONS AVE	64802	\$	24.00	\$	173,072.00	Year 6
	GOLF RD	E GLENWOOD AVE	DS@2971S E GLENWOOD A	89850	\$	24.00	\$	239,600.00	Year 6
	MARSHALL ST	S CENTER ST	MINARET AVE	59752	\$	24.00	\$	159,338.67	Year 6
Local - Overlay	COLORADO AVE	YOSEMITE ST	E MAIN ST	25848	\$	24.00	\$	68,928.00	Year 6
	KENNETH DR	EDWARD DR	EAST END	6840	\$	24.00	\$	18,240.00	Year 6
	WAKEFIELD RD	WEST END	PIONEER AVE	17556	\$	24.00	\$	46,816.00	Year 6
	ZINFANDEL LN	N QUINCY RD	CORELLO ST	38052	\$	24.00	\$	101,472.00	Year 6
	5TH ST	D ST	WF ST	36800	\$	24.00	\$	98,133.33	Year 6
	COLORADO AVE	E MARSHALL ST	E CANAL DR	49824	\$	24.00	\$	132,864.00	Year 6
	MYRTLE ST	COLORADO AVE	N BERKELEY AVE	22800	\$	24.00	\$	61,013.33	Year 6
	PIONEER AVE	E MAIN ST	942 PIONEER AVE	16530	\$	24.00	\$	44,080.00	Year 6
	EL CAMINO DR	E PASEO DR	N JOHNSON RD	19055	\$	24.00	\$	50,813.33	Year 6
	ZINFANDEL LN	N JOHNSON RD	OLD VINEYARD RD	25302	\$	24.00	\$	67,685.33	Year 6
	LA LINDA CT	EL CAPITAN DR	EL CAPITAN DR	18430	\$	24.00	\$	49,146.67	Year 6
	MILL ST	S CENTER ST	S THOR ST	15210	\$	24.00	\$	40,560.00	Year 6
	S ROSE ST	E F ST	COTTONWOOD ST	31783	\$	24.00	\$	84,754.67	Year 6
	SHASTA ST	E MAIN ST	SIERRA ST	18050	\$	24.00	\$	42,600.00	Year 6
	VOLK AVE	ESTATES DR	N DAUBENBERGER RD	18648	\$	24.00	\$	49,728.00	Year 6
	MINERVA ST	CENTER ST	MINARET AVE	16524	\$	24.00	\$	44,064.00	Year 6
	ARBOR WY	KAREN WY	HEPPNER WY	26790	\$	24.00	\$	71,440.00	Year 6
	CALIFORNIA AVE	N BERKELEY AVE	N JOHNSON RD	42624	\$	24.00	\$	113,664.00	Year 7
	LINN CT	MIRA FLORES DR	NORTH END	14388	\$	24.00	\$	38,368.00	Year 7
	MONROE AVE	N CENTER ST	PALM ST	20046	\$	24.00	\$	53,456.00	Year 7

Turlock Street Rehabilitation Expenditure Plan 2014

5

5,600,000.00 Estimated Annual Sales Tax Generation

ROCKWOOD AVE	5TH ST	9TH ST	53712	\$	24.00	\$	143,232.00	Year 7
WALLACE ST	CHARLES PL	E CANAL DR	37734	\$	24.00	\$	100,624.00	Year 7
4TH ST	LANDER AVE	B ST	24152	\$	24.00	\$	64,512.00	Year 7
EL PASEO DR	E CANAL DR	EL CAPITAN DR	21460	\$	24.00	\$	57,226.67	Year 7
MURPHY DR	E CANAL DR	MIRA FLORES DR	32004	\$	24.00	\$	85,344.00	Year 7
S ROSE ST	ALFREDA ST	S BERKELEY AVE	34817	\$	24.00	\$	92,845.33	Year 7
ESCONDIDO AVE	CORTA VISTA ST	COLORADO AVE	11285	\$	24.00	\$	30,093.33	Year 7
MERRITT ST	COLORADO AVE	N BERKELEY AVE	23104	\$	24.00	\$	61,610.67	Year 7
CORTA VISTA ST	SOUTH END	ESCONDIDO AVE	7260	\$	24.00	\$	19,360.00	Year 7
S CENTER ST	EAST AVE	E F ST	54324	\$	24.00	\$	144,864.00	Year 7
ZINFANDEL LN	OLD VINEYARD RD	N QUINCY RD	23791	\$	24.00	\$	63,442.67	Year 7
CHARLES PL	WALLACE ST	N JOHNSON RD	23632	\$	24.00	\$	62,752.00	Year 7
MINERVA ST	S GOLDEN STATE BLV	S CENTER ST	12350	\$	24.00	\$	32,933.33	Year 7
SIERRA ST	TAHOE DR	SHASTA ST	33450	\$	24.00	\$	89,200.00	Year 7
8TH ST	C ST	D ST	19624	\$	24.00	\$	52,330.67	Year 7
ALFREDA ST	S MINARET AVE	ALPHA RD	21132	\$	24.00	\$	56,352.00	Year 7
EL CAMINO DR	N JOHNSON RD	NOVO DR	26562	\$	24.00	\$	70,832.00	Year 7
ESTATES DR	VOLK AVE	E HAWKEYE AVE	34918	\$	24.00	\$	93,114.67	Year 7
TOKAY AVE	N JOHNSON RD	OLD VINEYARD RD	25493	\$	24.00	\$	67,981.33	Year 7
LA SOMBRA CT	LA SOMBRA CT	MIRA FLORES DR	12920	\$	24.00	\$	34,453.33	Year 7
5TH ST	SILVA WY	WF ST	41329	\$	24.00	\$	110,210.67	As funds Available
CORELLO ST	E MARSHALL ST	SIERRA VISTA DR	37602	\$	24.00	\$	100,272.00	As funds Available
MARLEE DR	N QUINCY RD	CORELLO ST	33330	\$	24.00	\$	88,880.00	As funds Available
NOVO DR	E CANAL DR	MIRA FLORES DR	34128	\$	24.00	\$	91,008.00	As funds Available
SIERRA VISTA DR	CAMELLIA ST	N DAUBENBERGER RD	37296	\$	24.00	\$	99,456.00	As funds Available
TAHOE DR	E MAIN ST	SIERRA ST	17700	\$	24.00	\$	47,200.00	As funds Available
ESCONDIDO AVE	E MAIN ST	CORTA VISTA ST	26296	\$	24.00	\$	70,122.67	As funds Available
MIRA FLORES DR	EL PASEO DR	N JOHNSON RD	18880	\$	24.00	\$	50,346.67	As funds Available
N THOR ST	MONROE AVE	E CANAL DR	19728	\$	24.00	\$	52,608.00	As funds Available
S MINARET AVE	COTTONWOOD ST	ALFREDA ST	30552	\$	24.00	\$	81,472.00	As funds Available
BEL AIR CT	WEST END	N PALM ST	6596	\$	24.00	\$	17,589.33	As funds Available
CARRIGAN ST	OLD VINEYARD RD	N QUINCY RD	23532	\$	24.00	\$	62,752.00	As funds Available
DAFFODIL LN	S BERKELEY AVE	OLEANDER LN	16236	\$	24.00	\$	43,296.00	As funds Available
MIRA FLORES DR	N QUINCY RD	MURPHY DR	36584	\$	24.00	\$	97,824.00	As funds Available
MITCHELL AVE	1007 MITCHELL AVE	WAYSIDE DR	16694	\$	24.00	\$	44,517.33	As funds Available
NOVO DR	MIRA FLORES	LA SOMBRA CT	15560	\$	24.00	\$	41,546.67	As funds Available
3RD ST	MARKET ST	A ST	21586	\$	24.00	\$	57,562.67	As funds Available
CARRIGAN ST	N JOHNSON RD	OLD VINEYARD RD	25234	\$	24.00	\$	67,290.67	As funds Available
LAHTANA WY	S BERKELEY AVE	OLEANDER LN	15708	\$	24.00	\$	41,808.00	As funds Available
LARIKSPUR PL	S BERKELEY AVE	OLEANDER LN	16137	\$	24.00	\$	43,032.00	As funds Available
N CENTER ST	S CENTER ST	E OLIVE AVE	20520	\$	24.00	\$	54,720.00	As funds Available
OLD VINEYARD RD	E MARSHALL ST	E CANAL DR	47232	\$	24.00	\$	125,952.00	As funds Available
OLEANDER LN	EAST AVE	DAFFODIL LN	41328	\$	24.00	\$	110,208.00	As funds Available
S DENAIR AVE	E MAIN ST	CRANE AVE	18755	\$	24.00	\$	50,013.33	As funds Available
S PALM ST	CRANE AVE	MARSHALL ST	20520	\$	24.00	\$	54,720.00	As funds Available
VILLA ST	MERRIT ST	MERRIT ST	37455	\$	24.00	\$	99,880.00	As funds Available
EL CAMINO DR	NOVO DR	N QUINCY RD	24320	\$	24.00	\$	64,853.33	As funds Available
BARBARA WY	N QUINCY RD	CORELLO ST	33990	\$	24.00	\$	90,640.00	As funds Available
EL CAPITAN DR	N QUINCY RD	MURPHY DR	37772	\$	24.00	\$	100,725.33	As funds Available
EL PASEO DR	EL CAPITAN DR	ARBOR DR	43452	\$	24.00	\$	115,872.00	As funds Available
S 1ST ST	B ST	D ST	33076	\$	24.00	\$	90,336.00	As funds Available
CAMELLIA ST	ZINFANDEL LN	E CANAL DR	37404	\$	24.00	\$	99,744.00	As funds Available
LA SIESTA CT	SOUTH END	SIERRA VISTA DR	20128	\$	24.00	\$	53,674.67	As funds Available
MISSION ST	OLD VINEYARD RD	N QUINCY RD	20229	\$	24.00	\$	53,944.00	As funds Available
PALACIA CT	SOUTH END	SIERRA VISTA DR	17754	\$	24.00	\$	47,344.00	As funds Available
S MINARET AVE	E F ST	COTTONWOOD ST	29104	\$	24.00	\$	77,610.67	As funds Available
MIRA FLORES DR	N JOHNSON RD	N QUINCY RD	48880	\$	24.00	\$	130,368.00	As funds Available
OAK ST	LYONS AVE	173' S of E CANAL DR	4104	\$	24.00	\$	10,944.00	As funds Available
EL CAMINO DR	N QUINCY RD	MURPHY DR	37656	\$	24.00	\$	100,421.33	As funds Available
ELENA CT	SOUTH END	MERRITT ST	14718	\$	24.00	\$	39,248.00	As funds Available
S MINARET AVE	MINERVA ST	E F ST	36795	\$	24.00	\$	98,120.00	As funds Available
WOLFE AVE	N CENTER ST	N PALM ST	28224	\$	24.00	\$	75,264.00	As funds Available
BOTHUN RD	EAST AVE	ALPHA RD	46722	\$	24.00	\$	124,592.00	As funds Available
CORELLO ST	MARLEE DR	E MARSHALL ST	19728	\$	24.00	\$	52,608.00	As funds Available
LA SOMBRA CT	LA SOMBRA CT	LA SOMBRA CT	15062	\$	24.00	\$	40,165.33	As funds Available
MITCHELL AVE	N DENAIR AVE	E CANAL DR	10545	\$	24.00	\$	28,120.00	As funds Available
S BROADWAY AVE	B ST	D ST	32940	\$	24.00	\$	87,840.00	As funds Available
S MINARET AVE	ALFREDA ST	LITTLE ST	44232	\$	24.00	\$	117,952.00	As funds Available
S PALM ST	157' S of E MAIN	CRANE AVE	12480	\$	24.00	\$	33,200.00	As funds Available
MILL ST	S PALM ST	MINARET AVE	14526	\$	24.00	\$	38,736.00	As funds Available
N PALM ST	WAYSIDE DR	E HAWKEYE AVE	41362	\$	24.00	\$	110,352.00	As funds Available
SYCAMORE ST	BELL ST	COLORADO AVE	18680	\$	24.00	\$	50,346.67	As funds Available
MERRITT ST	BELL ST	COLORADO AVE	10688	\$	24.00	\$	49,834.67	As funds Available
B ST	S 1ST ST	S BROADWAY AVE	11393	\$	24.00	\$	30,373.33	As funds Available
BIRCHWOOD WY	5TH ST	BOXWOOD WY	40032	\$	24.00	\$	105,752.00	As funds Available
COTTONWOOD ST	S MINARET AVE	ALPHA RD	20088	\$	24.00	\$	53,568.00	As funds Available
GREENWOOD LN	BLOSSOM DR	CLOVER DR	10065	\$	24.00	\$	26,840.00	As funds Available
LITTLE ST	S MINARET AVE	S BERKELEY AVE	5666	\$	24.00	\$	15,509.33	As funds Available
S ROSE ST	COTTONWOOD ST	ALFREDA ST	29600	\$	24.00	\$	78,933.33	As funds Available
VALLEY VIEW DR	VOLK AVE	E HAWKEYE AVE	35020	\$	24.00	\$	93,386.67	As funds Available
FAIRVALE CT	SOUTH END	MERRITT ST	6501	\$	24.00	\$	17,336.00	As funds Available
MYRTLE ST	BELL ST	COLORADO AVE	18104	\$	24.00	\$	48,277.33	As funds Available
ROSE ST	LYONS AVE	E MAIN ST	9480	\$	24.00	\$	25,296.00	As funds Available

Turlock Street Rehabilitation Expenditure Plan 2014

5 5,600,000.00 Estimated Annual Sales Tax Generation

	WALLACE ST	E MARSHALL ST	CHARLES PL	12730	\$	24.00	\$	33,946.67	As funds Available	
	ANDREWS CT	SOUTH END	MERRITT ST	6600	\$	24.00	\$	17,600.00	As funds Available	
	S CENTER ST	MARSHALL ST	EAST AVE	18396	\$	24.00	\$	49,056.00	As funds Available	
	MILL ST	S THOR ST	S PALM ST	14586	\$	24.00	\$	38,896.00	As funds Available	
	PIONEER AVE	642 PIONEER AVE	WAKEFIELD RD	44004	\$	24.00	\$	117,344.00	As funds Available	
	S CENTER ST	119' N of CRANE AVE	MARSHALL ST	26460	\$	24.00	\$	70,560.00	As funds Available	
	ALPHA RD	EAST AVE	E F ST	15325	\$	24.00	\$	40,866.67	As funds Available	
	COLORADO AVE	EAST AVE	E MARSHALL ST	47376	\$	24.00	\$	126,336.00	As funds Available	
	LYONS AVE	E MAIN ST	COLORADO AVE	65052	\$	24.00	\$	173,472.00	As funds Available	
	MYERS WY	N QUINCY RD	BENJAMIN WY	34947	\$	24.00	\$	93,192.00	As funds Available	
	N THOR ST	WOLFE AVE	MONROE AVE	9207	\$	24.00	\$	24,552.00	As funds Available	
	S THOR ST	MARSHALL ST	EAST AVE	29736	\$	24.00	\$	79,296.00	As funds Available	
	SYCAMORE ST	ROSE ST	BELL ST	31536	\$	24.00	\$	84,096.00	As funds Available	
	WAYSIDE DR	N OLIVE AVE	PIONEER AVE	24548	\$	24.00	\$	65,461.33	As funds Available	
	WOLFE AVE	N PALM ST	E CANAL DR	19376	\$	24.00	\$	51,669.33	As funds Available	
	BAYWOOD LN	E LINWOOD AVE	1785 BAYWOOD AVE	22718	\$	24.00	\$	60,581.33	As funds Available	
	CALIFORNIA AVE	NEIL AVE	N BERKELEY AVE	30208	\$	24.00	\$	80,554.67	As funds Available	
	MYRTLE ST	MINARET AVE	BELL ST	47376	\$	24.00	\$	126,336.00	As funds Available	
	N CENTER ST	E OLIVE AVE	MONROE AVE	38376	\$	24.00	\$	102,336.00	As funds Available	
	OPPELT WY	N QUINCY RD	BENJAMIN WY	34650	\$	24.00	\$	92,400.00	As funds Available	
	6TH ST	LANDER AVE	C ST	15444	\$	24.00	\$	41,184.00	As funds Available	
	ARBOR WY	HEPPNER WY	N QUINCY RD	12578	\$	24.00	\$	33,541.33	As funds Available	
	EL JACINTO CT	MIRA FLORES DR	NORTH END	5742	\$	24.00	\$	15,312.00	As funds Available	
	KAREN WY	ARBOR WY	CHRISTINE WY	8547	\$	24.00	\$	22,792.00	As funds Available	
	MITCHELL AVE	N CENTER ST	N DENAIR AVE	56196	\$	24.00	\$	149,856.00	As funds Available	
	OAK ST	E MARSHALL ST	COOPER AVE	24336	\$	24.00	\$	64,896.00	As funds Available	
	3RD ST	A ST	B ST	20328	\$	24.00	\$	54,208.00	As funds Available	
	7TH ST	W F ST	SE END	17712	\$	24.00	\$	47,232.00	As funds Available	
	HAMILTON ST	CRANE AVE	MARSHALL ST	19133	\$	24.00	\$	51,021.33	As funds Available	
Arterial - Reconstruction	N/A	N/A	N/A	N/A	N/A	N/A	N/A	N/A	N/A	N/A
Collector - Reconstruction	N QUINCY RD	MARLEE DR	E MARSHALL ST	10880	\$	60.00	\$	71,533.33	As funds Available	
	W F ST	5TH ST	7TH ST	30560	\$	60.00	\$	203,733.33	As funds Available	
	D ST	5TH ST	6TH ST	15953	\$	60.00	\$	106,353.33	As funds Available	
	W F ST	7TH ST	DS@196WBTH ST	30580	\$	60.00	\$	203,733.33	As funds Available	
	S BERKELEY AVE	EAST AVE	DS@ 506' S DAFFODIL LN	39648	\$	60.00	\$	264,320.00	As funds Available	
	EL CAPITAN DR	N BERKELEY AVE	EL PASEO DR	30440	\$	60.00	\$	202,933.33	As funds Available	
	N DENAIR AVE	STARR AVE	WAYSIDE DR	25194	\$	60.00	\$	167,960.00	As funds Available	
	COLORADO AVE	E MAIN ST	ESCONDIDO AVE	35030	\$	60.00	\$	233,573.33	As funds Available	
	9TH ST	LANDER AVE	W F ST	11832	\$	60.00	\$	78,880.00	As funds Available	
	MARSHALL ST	S GOLDEN STATE BLV	S CENTER ST	15576	\$	60.00	\$	103,840.00	As funds Available	
	N DENAIR AVE	WAYSIDE DR	E HAWKEYE AVE	42750	\$	60.00	\$	285,000.00	As funds Available	
	N QUINCY RD	E CANAL DR	MARIE DR	53720	\$	60.00	\$	358,133.33	As funds Available	
	EL CAPITAN DR	EL PASEO DR	N JOHNSON RD	22560	\$	60.00	\$	150,400.00	As funds Available	
	N DENAIR AVE	E CANAL DR	STARR AVE	27930	\$	60.00	\$	186,200.00	As funds Available	
Local - Reconstruction	5TH ST	C ST	O ST	19404	\$	60.00	\$	129,360.00	As funds Available	
	5TH ST	B ST	C ST	19824	\$	60.00	\$	132,160.00	As funds Available	
	C ST	6TH ST	LANDER AVE	14040	\$	60.00	\$	93,600.00	As funds Available	
	WAYSIDE DR	N DENAIR AVE	KENWOOD AVE	28918	\$	60.00	\$	192,786.67	As funds Available	
	7TH ST	C ST	D ST	17094	\$	60.00	\$	113,960.00	As funds Available	
	TAHOE DR	SIERRA ST	YOSEMITE ST	17550	\$	60.00	\$	117,000.00	As funds Available	
	SIERRA ST	COLORADO AVE	TAHOE DR	33450	\$	60.00	\$	223,000.00	As funds Available	
	3RD ST	186' S of B ST	130' N of C ST	5544	\$	60.00	\$	36,960.00	As funds Available	
	KENNETH DR	N BERKELEY AVE	EDWARD DR	18240	\$	60.00	\$	121,600.00	As funds Available	
	LINCOLN AVE	GEER RD	MONROE AVE	21024	\$	60.00	\$	140,160.00	As funds Available	
	S 1ST ST	D ST	W F ST	23430	\$	60.00	\$	156,200.00	As funds Available	
	SIERRA ST	E CANAL DR	COLORADO AVE	24450	\$	60.00	\$	163,000.00	As funds Available	
	B ST	5TH ST	LANDER AVE	10707	\$	60.00	\$	71,380.00	As funds Available	
	WAYSIDE DR	N PALM ST	N DENAIR AVE	32908	\$	60.00	\$	219,386.67	As funds Available	
	WAYSIDE DR	GEER RD	N PALM ST	23040	\$	60.00	\$	153,600.00	As funds Available	
	3RD ST	B ST	BEGIN PCC	8550	\$	60.00	\$	57,040.00	As funds Available	
	TOKAY AVE	OLD VINEYARD RD	N QUINCY RD	23162	\$	60.00	\$	154,413.33	As funds Available	
	WAYSIDE DR	KENWOOD AVE	N OLIVE AVE	12844	\$	60.00	\$	85,626.67	As funds Available	
	ARBOR WY	EDWARD DR	N JOHNSON RD	31428	\$	60.00	\$	209,520.00	As funds Available	
	OAK ST	COOPER AVE	LYONS AVE	13104	\$	60.00	\$	87,360.00	As funds Available	
	E F ST	S 1ST ST	S GOLDEN STATE BLV	9450	\$	60.00	\$	63,000.00	As funds Available	
	ARBOR WY	N JOHNSON RD	KAREN WY	10982	\$	60.00	\$	73,213.33	As funds Available	
	BEL AIR CT	N PALM ST	EAST END	17612	\$	60.00	\$	117,413.33	As funds Available	
	MERRITT ST	N BERKELEY RD	N JOHNSON RD	48174	\$	60.00	\$	321,160.00	As funds Available	
	ARBOR WY	N BERKELEY AVE	EDWARD DR	18280	\$	60.00	\$	128,533.33	As funds Available	
	SYCAMORE ST	COLORADO AVE	N BERKELEY AVE	22556	\$	60.00	\$	151,040.00	As funds Available	
	C ST	5TH ST	S 1ST ST	50184	\$	60.00	\$	334,560.00	As funds Available	
	LINDA VISTA DR	EL PASEO DR	N JOHNSON RD	17328	\$	60.00	\$	115,520.00	As funds Available	
	C ST	5TH ST	6TH ST	15582	\$	60.00	\$	103,880.00	As funds Available	
	S PALM ST	MARSHALL ST	MINARET AVE	22896	\$	60.00	\$	152,640.00	As funds Available	
							\$	24,634,674.67		

Turlock Street Rehabilitation Expenditure Plan 2014

5 5,600,000.00 Estimated Annual Sales Tax Generation

SW Quadrant

5 1,650,000.00 Estimated Annual Quadrant Funding

Street Priority	Street Name	From	To	Area (SY)	Estimated Unit Price (\$/SY)	Estimated Project Cost (\$)	Projected Construction Year	Actual Construction Year
Local - Slurry Seal								
	COLUMBIA ST	S ORANGE ST	S BEECH ST	14706	\$ 4.00	\$ 6,536.00	Year 1	
	DOMINGO CT	CHAKKAR ESTATES DR	NORTH END	23108	\$ 4.00	\$ 10,270.22	Year 1	
	POLO CT	CHAKKAR ESTATES DR	NORTH END	10725	\$ 4.00	\$ 4,766.67	Year 1	
	BRONCO CT	BRANDING IRON DR	NORTH END	7344	\$ 4.00	\$ 3,264.00	Year 1	
	HYSSELL CT	SOUTH END	JOETT DR	10395	\$ 4.00	\$ 4,620.00	Year 1	
	N 1ST ST	W OLIVE AVE	FLORENCE ST	22113	\$ 4.00	\$ 9,828.00	Year 1	
	VENTURE LN	ATLANTA CT	S WALNUT RD	41454	\$ 4.00	\$ 18,424.00	Year 1	
	WINTERPARK LN	SOUTH END	ASPENWOOD DR	10764	\$ 4.00	\$ 4,784.00	Year 1	
	CHAKKAR ESTATES DR	SHAWANAN DR	N TULLY RD	43704	\$ 4.00	\$ 19,424.00	Year 1	
	ORCHARD ST	N 1ST ST	SW END	19584	\$ 4.00	\$ 8,704.00	Year 1	
	CHELSEA PL	COUNTRYSIDE DR	MAYFAIRE DR	26112	\$ 4.00	\$ 11,605.33	Year 1	
	CHEROKEE CT	COUNTRYSIDE DR	WEST END	7820	\$ 4.00	\$ 3,475.56	Year 1	
	CREDENGE CT	SOUTH END	JOETT DR	3698	\$ 4.00	\$ 1,642.67	Year 1	
	SKYWAY CT	SOUTH END	JOETT DR	11583	\$ 4.00	\$ 5,148.00	Year 1	
	SPRUCE ST	HIGH ST	CASTOR ST	10944	\$ 4.00	\$ 4,864.00	Year 1	
	EDGEWATER DR	BLEVINS CT	FULKERTH RD	17136	\$ 4.00	\$ 7,616.00	Year 1	
	PARNELL AVE	MARTINEZ ST	WEST AVE SOUTH	12873	\$ 4.00	\$ 5,721.33	Year 1	
	SPARKLE CT	BLUSH CT	NIKKI ANN WY	6072	\$ 4.00	\$ 2,608.67	Year 1	
	CLOTILDE CT	EAST END	TAWNY LN	14520	\$ 4.00	\$ 6,453.33	Year 1	
	GALLERY CT	SOUTH END	JOETT DR	5511	\$ 4.00	\$ 2,449.33	Year 1	
	QUAIL CT	ROTH WY	NORTH END	13158	\$ 4.00	\$ 5,848.00	Year 1	
	BRENT CT	SOUTH END	STALLION WY	4682	\$ 4.00	\$ 2,085.33	Year 1	
	ROTH WY	TULLY RD	COUNTRYSIDE DR	38352	\$ 4.00	\$ 17,045.33	Year 1	
	SHAWANAN DR	CHAKKAR ESTATES DR	JOETT DR	24024	\$ 4.00	\$ 10,677.33	Year 1	
	MUSTANG CT	BRANDING IRON DR	NORTH END	7140	\$ 4.00	\$ 3,173.33	Year 1	
	ASHTON CT	CHAKKAR ESTATES DR	NORTH END	8019	\$ 4.00	\$ 3,564.00	Year 1	
	LAZARINE CT	CHAKKAR ESTATES DR	NORTH END	7788	\$ 4.00	\$ 3,461.33	Year 1	
	TRAMWAY PL	JOETT DR	SW END	15807	\$ 4.00	\$ 7,025.33	Year 1	
	NATHAN CT	SOUTH END	BRANDING IRON DR	5032	\$ 4.00	\$ 2,236.44	Year 1	
	STALLION CT	ROTH WY	NORTH END	13498	\$ 4.00	\$ 5,999.11	Year 1	
	BARNUM CT	EAST END	TAWNY LN	14520	\$ 4.00	\$ 6,453.33	Year 1	
	CARLEEN CT	SOUTH END	JOETT DR	10454	\$ 4.00	\$ 4,664.00	Year 1	
	CIRCUS CT	SOUTH END	PAVILLION WY	8976	\$ 4.00	\$ 3,989.33	Year 1	
	MARK CT	SOUTH END	BRONCO CT	4856	\$ 4.00	\$ 2,176.00	Year 1	
	MAYFAIRE DR	N TULLY RD	COUNTRYSIDE DR	32364	\$ 4.00	\$ 14,384.00	Year 1	
	STALLION WY	BRANDING IRON DR	ROTH WY	15504	\$ 4.00	\$ 6,890.67	Year 1	
	TAWNY LN	JOETT DR	PAVILLION WY	43452	\$ 4.00	\$ 19,312.00	Year 1	
	COLUMBIA ST	WEST AVE SOUTH	RADIO ST	21879	\$ 4.00	\$ 9,724.00	Year 1	
	BLEVINS WY	TAWNY LN	EDGEWATER DR	6699	\$ 4.00	\$ 2,977.33	Year 1	
	CLIFFORD AVE	W MAIN ST	131 CLIFFORD AVE	14220	\$ 4.00	\$ 6,320.00	Year 1	
	MALLARD CT	ROTH WY	NORTH END	13158	\$ 4.00	\$ 5,848.00	Year 1	
	N FRONT ST	N GOLDEN STATE BLV	GEER RD	17544	\$ 4.00	\$ 7,797.33	Year 1	
	PAVILLION WY	JOETT DR	TAWNY LN	25020	\$ 4.00	\$ 11,120.00	Year 1	
	VENTURE LN	W LINWOOD AVE	ATLANTA CT	52272	\$ 4.00	\$ 23,232.00	Year 1	
Arterial - Microsurfacing								
	S TEGNER RD	1221 S TEGNER RD	W LINWOOD AVE	34452	\$ 9.00	\$ 34,452.00	Year 1	
	WEST MAIN ST	CLINTON RD	S WASHINGTON RD	44506	\$ 9.00	\$ 44,506.00	Year 1	
	GEER RD	W CANAL DR	WAYSIDE DR	44832	\$ 9.00	\$ 44,832.00	Year 1	
	S TEGNER RD	COMMERCE WAY	3213 S TEGNER RD	28826	\$ 9.00	\$ 28,826.00	Year 1	
	LANDER AVE	E LINWOOD AVE	HWY 99 (OFF-RAMP) N	34814	\$ 9.00	\$ 34,814.00	Year 1	
	LANDER AVE	W MAIN ST	VERMONT AVE	58820	\$ 9.00	\$ 58,820.00	Year 1	
	LANDER AVE	VERMONT AVE	W MAIN ST	58820	\$ 9.00	\$ 58,820.00	Year 1	
	S TEGNER RD	HUBLE RD	1007 S TEGNER RD	47050	\$ 9.00	\$ 47,050.00	Year 1	
Collector - Microsurfacing								
	COUNTRYSIDE DR	ASPENWOOD DR	ROTH WY	80844	\$ 9.00	\$ 98,944.00	Year 1	
	20TH CENTURY BLV	120 20TH CENTURY BLV	AUSTIN DAVID WY	18620	\$ 9.00	\$ 18,620.00	Year 1	
	N TULLY RD	MAYFAIRE DR	FULKERTH RD	67250	\$ 9.00	\$ 67,250.00	Year 1	
	SOUTH AVE	S ORANGE ST	WEST AVE SOUTH	62840	\$ 9.00	\$ 62,840.00	Year 1	
	20TH CENTURY BLV	AUSTIN DAVID WY	N GOLDEN STATE BLV	56886	\$ 9.00	\$ 56,886.00	Year 1	
	N TULLY RD	581 N TULLY RD	W CANAL DR	29203	\$ 9.00	\$ 29,203.00	Year 1	
	S KILROY RD	WEST MAIN ST	127 S KILROY RD	23522	\$ 9.00	\$ 23,522.00	Year 1	
	MONTANA AVE	342 MONTANA AVE	431 MONTANA AVE	13320	\$ 9.00	\$ 13,320.00	Year 1	
	HIGH ST	S ORANGE ST	WEST AVE SOUTH	62560	\$ 9.00	\$ 62,560.00	Year 1	
	VERMONT AVE	S ORANGE ST	WEST AVE SOUTH	62600	\$ 9.00	\$ 62,600.00	Year 1	
	N SODERQUIST RD	FLOWER ST	W CANAL DR	63714	\$ 9.00	\$ 63,714.00	Year 1	
	SOUTH AVE	S SODERQUIST RD	S TULLY RD	66590	\$ 9.00	\$ 66,690.00	Year 1	
	WEST AVE SOUTH	VERMONT ST	SOUTH AVE	36480	\$ 9.00	\$ 36,480.00	Year 1	
	MONTANA AVE	540 MONTANA AVE	501 MONTANA AVE	9805	\$ 9.00	\$ 9,805.00	Year 1	
	N TULLY RD	W CANAL DR	MAYFAIRE DR	61150	\$ 9.00	\$ 61,150.00	Year 1	
	COUNTRYSIDE DR	ROTH WY	FULKERTH RD	18632	\$ 9.00	\$ 18,632.00	Year 1	
	S WALNUT RD	WEST MAIN ST	RAILROAD TRACKS	59237	\$ 9.00	\$ 59,237.00	Year 1	
	20TH CENTURY BLV	GEER RD	120 20TH CENTURY BLV	17290	\$ 9.00	\$ 17,290.00	Year 1	
	VERMONT AVE	LANDER AVE	S ORANGE ST	41360	\$ 9.00	\$ 41,360.00	Year 1	
Local - Microsurfacing								
	JULIAN ST	N 1ST ST	N BROADWAY AVE	10530	\$ 9.00	\$ 10,530.00	Year 1	
	ALASKA ST	WEST MAIN ST	FLOWER ST	38874	\$ 9.00	\$ 38,874.00	Year 1	

Turlock Street Rehabilitation Expenditure Plan 2014

5

5,600,000.00 Estimated Annual Sales Tax Generation

DAVIS ST	WEST MAIN ST	HIGH ST	28332	\$	9.00	\$	28,332.00	Year 1
ELLERD DR	W LINWOOD AVE	NORTH END	21525	\$	9.00	\$	21,525.00	Year 1
ANGELUS ST	S ORANGE ST	SPRUCE ST	8155	\$	9.00	\$	8,155.00	Year 1
BERNELL AVE	S ORANGE ST	MARTINEZ ST	33084	\$	9.00	\$	33,084.00	Year 1
JORDAN AVE	EAST END	WEST AVE SOUTH	22572	\$	9.00	\$	22,572.00	Year 2
W SYRACUSE AVE	SAN JOAQUIN ST	N FRONT ST	4536	\$	9.00	\$	4,536.00	Year 2
WILLIAMS AVE	MAE ST	S SODERQUIST RD	11723	\$	9.00	\$	11,723.00	Year 2
ALMOND AVE	N GOLDEN STATE BLV	N FRONT ST	21088	\$	9.00	\$	21,088.00	Year 2
COLUMBIA ST	RADIO ST	WEST END	15120	\$	9.00	\$	15,120.00	Year 2
LAMBERT WY	N SODERQUIST RD	W CANAL DR	38532	\$	9.00	\$	38,532.00	Year 2
SOUZA AVE	W SYRACUSE AVE	ALMOND AVE	11394	\$	9.00	\$	11,394.00	Year 2
LIAL CT	EDGEWATER DR	WEST END	17754	\$	9.00	\$	17,754.00	Year 2
NIKKI ANN WY	MUMMS WY	N TULLY RD	42192	\$	9.00	\$	42,192.00	Year 2
GRANT AVE	PARK ST	CHESTNUT ST	30132	\$	9.00	\$	30,132.00	Year 2
JOETT DR	FULKERTH RD	CARROUSEL CT	58212	\$	9.00	\$	58,212.00	Year 2
LEWIS ST	S ORANGE ST	MAPLE ST	19701	\$	9.00	\$	19,701.00	Year 2
LEXINGTON AVE	FLORENCE ST	FLOWER ST	10626	\$	9.00	\$	10,626.00	Year 2
N KILROY RD	S KILROY RD	MARYANN DR	56742	\$	9.00	\$	56,742.00	Year 2
ASTI CT	SOUTH END	NIKKI ANN WY	6930	\$	9.00	\$	6,930.00	Year 2
JOETT DR	SHAWMAN DR	N TULLY RD	42372	\$	9.00	\$	42,372.00	Year 2
N FRONT ST	W CANAL DR	W SYRACUSE AVE	20088	\$	9.00	\$	20,088.00	Year 2
BLUSH CT	SPARKLE CT	WEST END	9207	\$	9.00	\$	9,207.00	Year 2
BUTTE WY	JORDAN AVE	MONTANA AVE	20229	\$	9.00	\$	20,229.00	Year 2
ANGELUS ST	LANDER AVE	S ORANGE ST	37548	\$	9.00	\$	37,548.00	Year 2
LASITER LN	S KILROY RD	LEW LN	45192	\$	9.00	\$	45,192.00	Year 2
SAN JOAQUIN ST	W SYRACUSE AVE	NORTH END	5472	\$	9.00	\$	5,472.00	Year 2
CHESTNUT ST	GRANT AVE	N SODERQUIST RD	74784	\$	9.00	\$	74,784.00	Year 2
CODY CT	EAST END	N TULLY RD	18734	\$	9.00	\$	18,734.00	Year 2
SOLITUDE LN	WINTERPARK LN	COUNTRYSIDE DR	13056	\$	9.00	\$	13,056.00	Year 2
CLARK ST	EXPEDITION ST	S ORANGE ST	24552	\$	9.00	\$	24,552.00	Year 2
MUMMS WY	PORTER WY	NIKKI ANN WY	13932	\$	9.00	\$	13,932.00	Year 2
PORTER WY	MUMMS WY	N TULLY RD	29238	\$	9.00	\$	29,238.00	Year 2
TYROLIA CT	SOUTH END	NIKKI ANN WY	7560	\$	9.00	\$	7,560.00	Year 2
ASPENWOOD DR	N TULLY RD	COUNTRYSIDE DR	25380	\$	9.00	\$	25,380.00	Year 2
BRANDING IRON DR	N TULLY RD	COUNTRYSIDE DR	33084	\$	9.00	\$	33,084.00	Year 2
LEXINGTON AVE	FLOWER ST	PARK ST	9360	\$	9.00	\$	9,360.00	Year 2
CHESTNUT ST	N BROADWAY AVE	GRANT AVE	9576	\$	9.00	\$	9,576.00	Year 2
MAE ST	PARNELL AVE	SOUTH END	18417	\$	9.00	\$	18,417.00	Year 2
TRAVIS CT	SOUTH END	JOETT DR	3696	\$	9.00	\$	3,696.00	Year 2
W OLIVE AVE	GRANT AVE	WEST AVE NORTH	27195	\$	9.00	\$	27,195.00	Year 2
ALMOND AVE	SOUZA AVE	N GOLDEN STATE BLV	30924	\$	9.00	\$	30,924.00	Year 2
CARROUSEL CT	SOUTH END	JOETT DR	14718	\$	9.00	\$	14,718.00	Year 2
FLORENCE ST	N 1ST ST	N BROADWAY AVE	14319	\$	9.00	\$	14,319.00	Year 2
GRANT AVE	W MAIN ST	PARK ST	49968	\$	9.00	\$	49,968.00	Year 2
LEW LN	NORTH END	LASITER LN	5184	\$	9.00	\$	5,184.00	Year 2
SAN JOAQUIN ST	N FRONT ST	W SYRACUSE AVE	7290	\$	9.00	\$	7,290.00	Year 2
SIMMONS RD	LANDER AVE	DS@1319W LANDER AVE	24548	\$	9.00	\$	24,548.00	Year 2
Arterial - Cape Seal								
GEER RD	WAYSIDE DR	W HAWKEYE AVE	34472	\$	12.00	\$	45,962.67	Year 2
N GOLDEN STATE BLV	W CANAL DR	GEER RD	31800	\$	12.00	\$	42,506.67	Year 2
GEER RD	W CANAL DR	WAYSIDE DR	43431	\$	12.00	\$	57,908.00	Year 2
LANDER AVE	HWY 99 (OFF RAMP) S	W GLENWOOD AVE	28120	\$	12.00	\$	37,493.33	Year 2
S TEGNER RD	HUMPHREY CT	1007 S TEGNER RD	16800	\$	12.00	\$	22,400.00	Year 2
LANDER AVE	9TH ST	VERMONT AVE	55216	\$	12.00	\$	73,621.33	Year 2
LANDER AVE	9TH ST	9TH ST	55216	\$	12.00	\$	73,621.33	Year 2
LANDER AVE	HWY 99 (ON RAMP) N	HWY 99	17925	\$	12.00	\$	23,900.00	Year 2
LANDER AVE	HWY 99	HWY 99 (ON RAMP) S	22052	\$	12.00	\$	29,402.67	Year 2
WEST MAIN ST	HWY 99 (OFF RAMP) N	HWY 99 (OFF RAMP) S	78312	\$	12.00	\$	104,416.00	Year 2
Collector - Cape Seal								
PARK ST	N 1ST ST	N BROADWAY AVE	14976	\$	12.00	\$	19,968.00	Year 2
HIGH ST	WEST AVE SOUTH	986 HIGH ST	17464	\$	12.00	\$	23,285.33	Year 2
S ORANGE ST	WEST MAIN ST	CASTOR ST	51400	\$	12.00	\$	68,533.33	Year 2
S ORANGE ST	CASTOR ST	SOUTH AVE	54200	\$	12.00	\$	72,266.67	Year 2
SOUTH AVE	LANDER AVE	S ORANGE ST	41200	\$	12.00	\$	54,933.33	Year 3
DIANNE CR	WEST MAIN ST	W CANAL DR	60875	\$	12.00	\$	81,833.33	Year 3
DELS LN	N GOLDEN STATE BLV	W HAWKEYE AVE	27808	\$	12.00	\$	37,184.00	Year 3
SOUTH AVE	S SODERQUIST RD	S SODERQUIST RD	50004	\$	12.00	\$	66,778.67	Year 3
S KILROY RD	127 S KILROY RD	INDUSTRIAL ROWE	61346	\$	12.00	\$	81,794.67	Year 3
VERMONT AVE	S SODERQUIST RD	WEST AVE SOUTH	50122	\$	12.00	\$	66,829.33	Year 3
W CANAL DR	DS@99W KERIN ST	N FRONT ST	5375	\$	12.00	\$	7,168.00	Year 3
N SODERQUIST RD	W CANAL DR	FULKERTH RD	105252	\$	12.00	\$	140,336.00	Year 3
S ORANGE ST	BERNELL AVE	LEVMS ST	23532	\$	12.00	\$	31,376.00	Year 3
S WALNUT RD	VENTURE LN	W LINWOOD AVE	56595	\$	12.00	\$	75,460.00	Year 3
W CANAL DR	GEER RD	N GOLDEN STATE BLV	16082	\$	12.00	\$	21,442.67	Year 3
WEST AVE NORTH	W MAIN ST	PARK ST	55400	\$	12.00	\$	73,866.67	Year 3
S WALNUT RD	S TULLY RD	VENTURE LN	106455	\$	12.00	\$	141,940.00	Year 3
W CANAL DR	N GOLDEN STATE BLV	GEER RD	16082	\$	12.00	\$	21,442.67	Year 3
Arterial - Inlay								
WEST MAIN ST	2201 WEST MAIN ST	S KILROY RD	45900	\$	24.00	\$	122,400.00	Year 3
GEER RD	LINCOLN AVE	W CANAL DR	10261	\$	24.00	\$	27,362.67	Year 3
S TEGNER RD	3213 S TEGNER RD	412 S TEGNER RD	35967	\$	24.00	\$	95,912.00	Year 3
N GOLDEN STATE BLV	GEER RD	W CANAL DR	31860	\$	24.00	\$	85,013.33	Year 3
LANDER AVE	9TH ST	E LINWOOD AVE	52920	\$	24.00	\$	141,120.00	Year 3

Turlock Street Rehabilitation Expenditure Plan 2014

5

5,600,000.00 Estimated Annual Sales Tax Generation

	WEST MAIN ST	WEST AVE SOUTH	N SODERQUIST RD	107580	\$	24.00	\$	286,880.00	Year 3
	LANDER AVE	E LINWOOD AVE	9TH ST	52920	\$	24.00	\$	141,120.00	Year 4
	GEER RD	LINCOLN AVE	W CANAL DR	10261	\$	24.00	\$	27,362.67	Year 4
	WEST MAIN ST	S SODERQUIST RD	S TULLY RD	71285	\$	24.00	\$	190,093.33	Year 4
	N GOLDEN STATE BLV	FULKERTH RD	DELS LN	36667	\$	24.00	\$	97,778.67	Year 4
	GEER RD	WAYSIDE DR	W HAWKEYE AVE	35584	\$	24.00	\$	94,890.67	Year 4
	N GOLDEN STATE BLV	W CANAL DR	ALMOND AVE	51908	\$	24.00	\$	138,421.33	Year 4
	S TEGNER RD	COMMERCE WY	RUBLE RD	14079	\$	24.00	\$	37,544.00	Year 4
	S TEGNER RD	WEST MAIN ST	412 S TEGNER RD	34864	\$	24.00	\$	93,024.00	Year 4
	N GOLDEN STATE BLV	ALMOND AVE	W CANAL DR	51908	\$	24.00	\$	138,421.33	Year 4
	GEER RD	N CENTER ST	LINCOLN AVE	8240	\$	24.00	\$	21,989.33	Year 4
	GEER RD	N FRONT ST	NORTH END	8512	\$	24.00	\$	22,698.67	Year 4
	N GOLDEN STATE BLV	ALMOND AVE	DELS LN	53200	\$	24.00	\$	141,866.67	Year 4
	WEST MAIN ST	N TULLY RD	HWY 99 (ON RAMP) N	48126	\$	24.00	\$	128,336.00	Year 4
	WEST MAIN ST	HWY 99 (OFF-RAMP) S	N WALNUT RD	23712	\$	24.00	\$	63,232.00	Year 4
	N GOLDEN STATE BLV	DELS LN	FULKERTH RD	28739	\$	24.00	\$	76,637.33	Year 4
	S WASHINGTON RD	431 S WASHINGTON RD	CLAYTON RD	86812	\$	24.00	\$	231,498.67	Year 4
	LANDER AVE	HWY 99 (OFF-RAMP) N	E LINWOOD AVE	37492	\$	24.00	\$	99,978.67	Year 5
	N GOLDEN STATE BLV	DELS LN	ALMOND AVE	54600	\$	24.00	\$	145,600.00	Year 5
Collector - Overlay	W GLENWOOD AVE	LANDER AVE	DS@3891W LANDER AVE	150657	\$	24.00	\$	401,752.00	Year 5
	W CANAL DR	HWY 99	N WALNUT RD	23790	\$	24.00	\$	63,440.00	Year 5
	W CANAL DR	N TULLY RD	HWY 99	20480	\$	24.00	\$	54,613.33	Year 5
	W CANAL DR	N BROADWAY AVE	LEXINGTON AVE	10900	\$	24.00	\$	29,082.67	Year 5
	W LINWOOD AVE	S WALNUT RD	DS@1313W S WALNUT RD	28866	\$	24.00	\$	77,029.33	Year 5
	S TULLY RD	WEST MAIN ST	SOUTH AVE	119600	\$	24.00	\$	318,933.33	Year 5
	WEST AVE SOUTH	JORDAN AVE	MONTANA AVE	20243	\$	24.00	\$	53,981.33	Year 5
	W CANAL DR	CHESTNUT ST	N BROADWAY AVE	22960	\$	24.00	\$	61,226.67	Year 5
	S WALNUT RD	W LINWOOD AVE	W GLENWOOD AVE	30406	\$	24.00	\$	81,082.67	Year 5
	S ORANGE ST	LEWIS ST	MONTANA AVE	20760	\$	24.00	\$	55,360.00	Year 5
	N ORANGE ST	FLORENCE ST	FLOWER ST	12376	\$	24.00	\$	33,002.67	Year 5
	W CANAL DR	LAMBERT WY	N TULLY RD	48092	\$	24.00	\$	122,912.00	Year 5
	SPENGLER WY	S KILROY RD	505' W of S KILROY RD	18720	\$	24.00	\$	49,920.00	Year 5
	S WALNUT RD	RAILROAD TRACKS	S TULLY RD	19902	\$	24.00	\$	53,072.00	Year 5
	W CANAL DR	N SODERQUIST RD	LAMBERT WY	24576	\$	24.00	\$	65,536.00	Year 6
	PARK ST	WEST AVE NORTH	N SODERQUIST RD	43704	\$	24.00	\$	116,544.00	Year 6
	S SODERQUIST RD	WILLIAMS AVE	JORDAN AVE	19582	\$	24.00	\$	52,245.33	Year 6
	N WALNUT RD	351 N WALNUT RD	MARYANN DR	49700	\$	24.00	\$	132,533.33	Year 6
	W LINWOOD AVE	WEST AVE SOUTH	HWY 99	23600	\$	24.00	\$	62,933.33	Year 6
	S SODERQUIST RD	VERMONT AVE	SOUTH AVE	37000	\$	24.00	\$	98,666.67	Year 6
	W LINWOOD AVE	HWY 99	W GLENWOOD AVE	68968	\$	24.00	\$	183,914.67	Year 6
	WEST AVE SOUTH	MONTANA AVE	W LINWOOD AVE	26756	\$	24.00	\$	71,354.67	Year 6
	N WALNUT RD	MARYANN DR	W CANAL DR	52248	\$	24.00	\$	139,328.00	Year 6
	N WALNUT RD	W MAIN ST	351 N WALNUT RD	47880	\$	24.00	\$	127,680.00	Year 6
	WEST AVE SOUTH	W MAIN ST	VERMONT AVE	69680	\$	24.00	\$	185,813.33	Year 6
	MONTANA AVE	1006 MONTANA AVE	WEST END	10200	\$	24.00	\$	27,221.33	Year 6
	S KILROY RD	INDUSTRIAL ROWE	SPENGLER WY	29340	\$	24.00	\$	78,240.00	Year 6
	HIGH ST	966 HIGH ST	S SODERQUIST RD	22904	\$	24.00	\$	61,077.33	Year 6
	N TULLY RD	PORTER WY	581 N TULLY RD	46956	\$	24.00	\$	125,216.00	Year 6
	PARK ST	N BROADWAY AVE	GRANT AVE	39066	\$	24.00	\$	104,256.00	Year 6
	W LINWOOD AVE	W GLENWOOD AVE	S WALNUT RD	79500	\$	24.00	\$	212,000.00	Year 7
	N ORANGE ST	W MAIN ST	FLORENCE ST	27560	\$	24.00	\$	73,493.33	Year 7
	PARK ST	GRANT AVE	WEST AVE NORTH	29679	\$	24.00	\$	79,144.00	Year 7
	S SODERQUIST RD	HIGH ST	W MAIN ST	14220	\$	24.00	\$	37,920.00	Year 7
	WEST MAIN ST	N LAUREL ST	WEST AVE SOUTH	71706	\$	24.00	\$	191,216.00	Year 7
	S SODERQUIST RD	SOUTH AVE	PARNELL AVE	16569	\$	24.00	\$	44,181.33	Year 7
Local - Overlay	FARR ST	WEST MAIN ST	COLUMBIA ST	13224	\$	24.00	\$	35,264.00	Year 7
	TRADE WY	COMMERCE WY	600 TRADE WY	15510	\$	24.00	\$	41,360.00	Year 7
	COMMERCE WY	TRADE WY	S TEGNER RD	48116	\$	24.00	\$	128,309.33	Year 7
	MARTINEZ ST	SOUTH AVE	WILLIAMS AVE	30708	\$	24.00	\$	81,888.00	Year 7
	MAE ST	SOUTH AVE	PARNELL AVE	15012	\$	24.00	\$	40,032.00	Year 7
	SPRUCE ST	VERMONT AVE	ANGELUS ST	11456	\$	24.00	\$	30,549.33	Year 7
	KERR ST	W CANAL DR	W SYRACUSE AVE	8932	\$	24.00	\$	23,818.67	Year 7
	CASTOR ST	SPRUCE ST	FARR ST	39064	\$	24.00	\$	93,504.00	Year 7
	WEST AVE SOUTH	SOUTH AVE	JORDAN AVE	61048	\$	24.00	\$	164,928.00	Year 7
	CHESTNUT ST	N 1ST ST	N BROADWAY AVE	13824	\$	24.00	\$	36,864.00	Year 7
	FLOWER ST	WEST AVE NORTH	N SODERQUIST RD	43012	\$	24.00	\$	116,832.00	Year 7
	SPRUCE ST	CASTOR ST	VERMONT DR	16668	\$	24.00	\$	44,448.00	Year 7
	SPRUCE ST	ANGELUS ST	SOUTH AVE	19476	\$	24.00	\$	51,936.00	Year 7
	ANGELUS ST	1054 ANGELUS ST	WEST AVE SOUTH	23280	\$	24.00	\$	62,080.00	Year 7
	CHESTNUT ST	W CANAL DR	W CANAL DR	11682	\$	24.00	\$	31,152.00	Year 7
	FLOWER ST	GRANT AVE	WEST AVE NORTH	27787	\$	24.00	\$	74,098.67	Year 7
	FLOWER ST	N 1ST ST	N BROADWAY AVE	14208	\$	24.00	\$	37,888.00	As funds Available
	LOCUST ST	CASTOR ST	VERMONT AVE	17277	\$	24.00	\$	46,072.00	As funds Available
	BERNELL AVE	LANDER AVE	S ORANGE ST	37548	\$	24.00	\$	100,128.00	As funds Available
	BETHANY AVE	BERNELL AVE	LEWIS ST	24854	\$	24.00	\$	66,277.33	As funds Available
	N BEECH ST	W MAIN ST	W OLIVE AVE	13246	\$	24.00	\$	35,322.67	As funds Available
	CASTOR ST	LANDER AVE	SPRUCE ST	45828	\$	24.00	\$	122,208.00	As funds Available
	N BEECH ST	FLORENCE ST	FLOWER ST	14208	\$	24.00	\$	37,888.00	As funds Available
	W OLIVE AVE	N LAUREL ST	GRANT AVE	42264	\$	24.00	\$	112,704.00	As funds Available
	COLUMBIA ST	LANDER AVE	S ORANGE ST	38864	\$	24.00	\$	98,304.00	As funds Available
	N BEECH ST	FLOWER ST	PARK ST	11766	\$	24.00	\$	31,376.00	As funds Available

Turlock Street Rehabilitation Expenditure Plan 2014

5

5,600,000.00 Estimated Annual Sales Tax Generation

	STANISLAUS ST	W SYRACUSE AVE	NORTH END	8228	\$	24.00	\$	21,941.33	As funds Available
	W SYRACUSE AVE	GEER RD	STANISLAUS ST	11544	\$	24.00	\$	30,784.00	As funds Available
	W SYRACUSE AVE	N GOLDEN STATE BLV	SAN JOAQUIN ST	16416	\$	24.00	\$	43,776.00	As funds Available
	W SYRACUSE AVE	STANISLAUS AVE	N GOLDEN STATE BLV	22536	\$	24.00	\$	60,096.00	As funds Available
	BETHANY AVE	SOUTH AVE	BERNELL AVE	24072	\$	24.00	\$	64,192.00	As funds Available
	FARR ST	HIGH ST	CASTOR ST	18810	\$	24.00	\$	50,160.00	As funds Available
	S LAUREL ST	COLUMBIA ST	HIGH ST	17277	\$	24.00	\$	46,072.00	As funds Available
	S LAUREL ST	HIGH ST	CASTOR ST	21432	\$	24.00	\$	57,152.00	As funds Available
	GLASGOW ST	JORDAN AVE	MONTANA AVE	20229	\$	24.00	\$	53,944.00	As funds Available
	N LAUREL ST	WEST MAIN ST	W OLIVE AVE	12076	\$	24.00	\$	34,336.00	As funds Available
	ROTH CT	EAST END	N TULLY RD	19278	\$	24.00	\$	51,408.00	As funds Available
	ANGELUS ST	S SODERQUIST RD	1054 ANGELUS ST	21800	\$	24.00	\$	58,480.00	As funds Available
	CLINTON RD	WEST MAIN ST	NORTH END	24912	\$	24.00	\$	66,432.00	As funds Available
	FLOWER ST	N BROADWAY AV	GRANT AVE	48276	\$	24.00	\$	128,736.00	As funds Available
	INDUSTRIAL ROWE	EAST END	S KILROY RD	50713	\$	24.00	\$	135,234.67	As funds Available
	N BROADWAY AVE	FLORENCE ST	ORCHARD ST	40248	\$	24.00	\$	107,328.00	As funds Available
	N 1ST ST	FLORENCE ST	W CANAL DR	74412	\$	24.00	\$	198,432.00	As funds Available
	WILLIAMS AVE	MARTINEZ ST	WEST AVE SOUTH	11837	\$	24.00	\$	31,565.33	As funds Available
	ANGELUS ST	SPRUCE ST	WEST AVE SOUTH	47582	\$	24.00	\$	126,885.33	As funds Available
	CLARK ST	S ORANGE ST	GABRIEL ST	27504	\$	24.00	\$	73,344.00	As funds Available
	LEWIS ST	BETHANY AVE	S ORANGE ST	14520	\$	24.00	\$	38,720.00	As funds Available
	LOCUST ST	WEST MAIN ST	COLUMBIA ST	11564	\$	24.00	\$	30,917.33	As funds Available
	N BROADWAY AVE	ORCHARD ST	W CANAL DR	50652	\$	24.00	\$	135,072.00	As funds Available
	W OLIVE AVE	N 1ST ST	N BROADWAY AVE	27600	\$	24.00	\$	73,600.00	As funds Available
	FLORENCE ST	N LAUREL ST	GRANT AVE	42048	\$	24.00	\$	112,128.00	As funds Available
	N FRONT ST	W SYRACUSE AVE	ALMOND AVE	35092	\$	24.00	\$	95,712.00	As funds Available
	JULIAN ST	N BROADWAY AVE	GRANT AVE	22459	\$	24.00	\$	59,890.67	As funds Available
	N BROADWAY AVE	N FRONT ST	W CANAL DR	48518	\$	24.00	\$	129,381.33	As funds Available
	S LAUREL ST	CASTOR ST	VERMONT AVE	17394	\$	24.00	\$	46,384.00	As funds Available
	BLEVINS CT	EDGEWATER DR	WEST END	18183	\$	24.00	\$	48,488.00	As funds Available
	COLUMBIA ST	S BEECH ST	WEST AVE SOUTH	42624	\$	24.00	\$	113,664.00	As funds Available
	FLORENCE ST	GRANT AVE	WEST AVE NORTH	27306	\$	24.00	\$	72,816.00	As funds Available
	JOETT DR	CARROUSEL CT	SHAWNIAN DR	32364	\$	24.00	\$	86,304.00	As funds Available
	JULIAN ST	GRANT AVE	N SODERQUIST RD	73400	\$	24.00	\$	195,754.67	As funds Available
	N FRONT ST	ALMOND AVE	N GOLDEN STATE BLV	35832	\$	24.00	\$	98,218.67	As funds Available
	SUNNYSIDE DR	SPRUCE ST	VERMONT AVE	23256	\$	24.00	\$	62,016.00	As funds Available
	FARR ST	COLUMBIA ST	HIGH ST	17556	\$	24.00	\$	46,816.00	As funds Available
	PARNELL AVE	SODERQUIST RD S	EAST END	35820	\$	24.00	\$	95,520.00	As funds Available
	ALMOND AVE	GEER RD	SOUZA AVE	21408	\$	24.00	\$	57,088.00	As funds Available
	CLIFFORD AVE	FLOWER ST	PARK ST	11766	\$	24.00	\$	31,376.00	As funds Available
Arterial - Reconstruction	N/A	N/A	N/A	N/A	N/A	N/A	N/A	N/A	N/A
Collector - Reconstruction	W CANAL DR	HWY 99	HWY 99	7552	\$	60.00	\$	50,346.67	As funds Available
	MONTANA AVE	LANDER AVE	342 MONTANA AVE	27202	\$	60.00	\$	181,346.67	As funds Available
	WEST MAIN ST	LANDER AVE	N LAUREL ST	50024	\$	60.00	\$	333,493.33	As funds Available
	MONTANA AVE	431 MONTANA AVE	501 MONTANA AVET	14541	\$	60.00	\$	96,940.00	As funds Available
	MONTANA AVE	540 MONTANA AVE	WEST AVE SOUTH	17700	\$	60.00	\$	118,000.00	As funds Available
	W CANAL DR	LEXINGTON AVE	N SODERQUIST RD	49110	\$	60.00	\$	327,400.00	As funds Available
	W LINWOOD AVE	S KILROY RD	S TEGNER RD	52740	\$	60.00	\$	351,600.00	As funds Available
	S ORANGE ST	SOUTH AVE	BERNELL AVE	20002	\$	60.00	\$	186,680.00	As funds Available
	S SODERQUIST RD	HIGH ST	VERMONT AVE	27540	\$	60.00	\$	183,600.00	As funds Available
	W LINWOOD AVE	LANDER AVE	WEST AVE SOUTH	83842	\$	60.00	\$	558,946.67	As funds Available
Local - Reconstruction	LEXINGTON AVE	W CLIVE AVE	FLORENCE ST	17244	\$	60.00	\$	114,960.00	As funds Available
	LEXINGTON AVE	WEST MAIN ST	W OLIVE AVE	13356	\$	50.00	\$	89,040.00	As funds Available
	LANE ST	HIGH ST	CASTOR ST	17708	\$	60.00	\$	118,053.33	As funds Available
	RADIO ST	WEST MAIN ST	COLUMBIA ST	6710	\$	60.00	\$	44,733.33	As funds Available
	S BEECH ST	COLUMBIA ST	SOUTH END	11622	\$	60.00	\$	77,480.00	As funds Available
	LOCUST ST	COLUMBIA ST	HIGH ST	16524	\$	60.00	\$	110,160.00	As funds Available
	CLIFFORD AVE	131 CLIFFORD AVE	FLOWERS AVE	22968	\$	60.00	\$	153,120.00	As funds Available
	THE BURL	NORTH END	CHESTNUT ST	13838	\$	60.00	\$	92,253.33	As funds Available
	ANGELUS CT	VERMONT AVE	ANGELUS ST	5296	\$	60.00	\$	35,306.67	As funds Available
	N BEECH ST	W OLIVE AVE	FLORENCE ST	12136	\$	60.00	\$	80,906.67	As funds Available
	LOCUST ST	HIGH ST	CASTOR ST	18174	\$	60.00	\$	121,160.00	As funds Available
	S BEECH ST	N BEECH ST	COLUMBIA ST	14560	\$	60.00	\$	97,066.67	As funds Available
							\$	19,014,664.00	

MEASURE __

Two-Thirds (2/3) Voter Approval Required

November 4, 2014

CITY OF TURLOCK LOCAL ROAD TAX MEASURE: Shall the ordinance establishing a one-half of one percent local road transactions and use (sales) tax in Turlock, for 7 years, to be used exclusively for construction, reconstruction, replacement, repair and maintenance of existing City streets, sidewalks, and pedestrian/bicycle improvements, including ADA improvements, with an independent citizens' oversight committee and financial audit ensuring all funds are spent appropriately in Turlock, be adopted?

The Turlock City Attorney has prepared the following pursuant to California Elections Code section 9280:

City Attorney's Impartial Analysis

The Turlock City Council has placed Measure __ on the ballot to ask the voters of Turlock if the City should enact a one-half of one percent sales tax for seven (7) years. The City's sales tax is also referred to as a "transactions and use tax."

This one-half of one percent sales tax would be a special tax, meaning that the revenue raised from the tax would go into a special fund and could only be used for specific purposes. The specific purposes include: the construction, reconstruction, replacement, repair and/or maintenance of existing City streets, sidewalks, curbs, gutters, ramps, pedestrian/bicycle improvements, including Americans with Disabilities Act improvements, and necessary pavement markings.


The City's independent auditors will be required to complete a financial audit no later than December 31st of each year, which will include a review of whether revenue raised and expended by this tax was collected, managed, and expended appropriately. In addition, the Turlock City Council will establish a Citizens' Oversight Committee to monitor the expenditure of the revenue from this tax and report their findings to the citizens and the City Council. The members of the Citizens' Oversight Committee cannot have conflicts of interest or benefit financially from Measure __ revenue.

If approved by two-thirds of the voters, collection of the one-half of one percent sales tax would begin on April 1, 2015, and will automatically terminate seven (7) years thereafter or upon the adoption of a countywide transportation sales tax measure. The City Council of the City of Turlock may amend or repeal this tax by a two-thirds vote of the City Council; however, the Council may not increase or extend the rate of tax imposed without the approval of the voters.

ATTACHMENT B

A "yes" vote on Measure __ enacts the sales tax ordinance. It is estimated by the City's Finance Department that this measure will raise an additional \$39 million in revenue over a seven-year period. The proposed sales tax would be collected at the same time and in the same manner as existing sales taxes. A "no" vote will result in the tax not being adopted.

Date: June 10, 2014



Phaedra A. Norton, City Attorney

The above statement is an impartial analysis of Measure _ (City of Turlock Ordinance No. 1198-CS). If you desire a copy of the ordinance, please call the Elections Official's office at 209-668-5542 extension 1110 and a copy will be mailed at no cost to you. A copy is also available on the City of Turlock's website at www.turlock.ca.us.