

THE BOARD OF SUPERVISORS OF THE COUNTY OF STANISLAUS  
ACTION AGENDA SUMMARY

DEPT: Chief Executive Office

BOARD AGENDA # 9:05 a.m.

Urgent

Routine

AGENDA DATE August 23, 2011

CEO Concurs with Recommendation YES  NO   
(Information Attached)

4/5 Vote Required YES  NO

SUBJECT:

Public Hearing to Consider the Introduction and Waiving of the First Reading of an Ordinance Amending Stanislaus County Code Chapter 1.08 Adjusting the Boundaries of the Stanislaus County Supervisorial Districts

STAFF RECOMMENDATIONS:

1. Open the public hearing to accept public testimony regarding supervisorial redistricting.
2. Approve and select a redistricting option and make appropriate findings regarding the adjustment of the boundaries for supervisorial districts.
3. Introduce, waive the first reading, and approve an ordinance adjusting the boundaries of the supervisorial districts in accordance with the selected redistricting option.

FISCAL IMPACT:

To implement this project, a budget in the amount of \$100,000 was established. All factors indicate that this project will come in below budget. The project budget is as follows:

Public Works Staff	\$20,000
Materials and Supplies	\$12,500
Advertising	\$17,500
Consulting Services	\$40,000
Project Contingencies	\$10,000
Total	\$100,000

BOARD ACTION AS FOLLOWS:

No. 2011-491

On motion of Supervisor Chiesa, Seconded by Supervisor Withrow

and approved by the following vote,

Ayes: Supervisors: O'Brien, Chiesa, Withrow, DeMartini, and Chairman Monteith

Noes: Supervisors: None

Excused or Absent: Supervisors: None

Abstaining: Supervisor: None

1)  Approved as recommended

2)  Denied

3)  Approved as amended

4)  Other:

INTRODUCED AND WAIVED THE FIRST READING OF ORDINANCE C.S. 1105

MOTION:

SEE ATTACHED MOTION ON PAGES 1-A THROUGH 1-B

*Christine Ferraro*

ATTEST:

CHRISTINE FERRARO TALLMAN, Clerk

File No. ORD-55-O-3

Public Hearing to Consider the Introduction and Waiving of the First Reading of an Ordinance  
Amending Stanislaus County Code Chapter 1.08 Adjusting the Boundaries of the Stanislaus County  
Supervisory Districts

PAGE 1-A

Conducted the public hearing and accepted public testimony regarding Supervisory redistricting; based on the staff report for today's public hearing and on the staff report for the public hearing held on August 16, 2011, including the Supervisory Redistricting Project Report to the Board of Supervisors submitted jointly by the Redistricting Steering Committee and the Ad Hoc Citizen Redistricting Advisory Committee dated August 16, 2011, and on the presentations made by staff at both public hearings, including power point presentations, on all the comments and testimony received during both public hearings, on all of the comments received during the public meetings on June 13, 14, 15, 28, 29, 30, and July 20, all of which was taken into consideration in making a decision to select a redistricting option, the Board of Supervisors made the following findings in support of Option 2 - Alternative: (1) Seven public meetings were held to receive public input and comment about adjusting the boundaries of supervisory districts, at which there were 59 public attendees and 26 comments received; (2) Three additional comments about redistricting were received by email; (3) Extensive outreach was conducted to notify residents about the public meetings through a variety of media including news releases, print advertisements, promotional email notifications, and briefings; (4) Advertisements and notices were published in English and Spanish, and Spanish language translation was available for public comment during each public meeting, and materials were made available in English and Spanish at the public meetings; (5) Each public meeting, and the August 16, 2011 public hearing, included educational information about the redistricting project, which included presentation of applicable laws, standards and terminology to facilitate effective participation by the public in the Redistricting Project; (6) The Board finds that the Redistricting Steering Committee and the Ad Hoc Citizen Redistricting Advisory Committee fully and carefully considered public comment when jointly adjusting supervisory district boundaries, and faithfully applied the criteria set forth in Elections Code §21500; (7) The Board has reviewed and considered redistricting Option 1, Option 2, and Option 2 - Alternative, and the Board officially adopts Option 2 - Alternative; (8) The Board finds that redistricting Option 1, Option 2 and Option 2 - Alternative all substantially meet the criteria set forth in California Election Code §21500, and each is in compliance with applicable laws and case decisions regarding redistricting supervisory boundaries, and that Option 2 - Alternative best meets the redistricting criteria and guidelines; (9) The Board considered and acknowledged that the criteria of one person, one vote, is the criteria of paramount interest so that supervisory districts were nearly equal in population, and that Option 2 - Alternative met the goal of plus or minus 2-percent deviation in population among the districts; (10) The Board also gave strong consideration in adjusting the supervisory districts to the factors set forth in Elections Code §21500 of topography, geography, cohesiveness, contiguity, integrity and compactness of territory, and communities of interest, and finds that Option 2 - Alternative substantially follows those criteria; (11) The Board finds that Option 2 - Alternative is based on a rational policy, which was to substantially achieve equality of populations among the five supervisory districts and balance the criteria set forth in Elections Code §21500; (12) The Board finds that Option 2 - Alternative achieves the best balance of keeping communities of interest intact, including cities, school districts, Municipal Advisory Councils, and recognized public interest groups, and utilizes topographic and geographic boundaries such as natural boundaries and roadways; (13) The Board finds that Option 2 - Alternative does not operate to minimize or cancel out the voting strength of racial or political elements of the voting population; (14) The Board finds that there is no dilution of voting strength of any particular group by the adoption of Option 2 - Alternative; (15) The Board finds that Option 2 - Alternative followed natural or man-made geographical features as boundaries, and utilized census block to establish the supervisory districts; (16) The Board finds that the factors set forth in Elections Code §21500 are a rational basis for the

insignificant deviation from exact equality of population among the supervisory districts, and that such consideration justifies the insignificant departure from achieving exact equality in population among the districts; (17) The Board finds that the insignificant disparity in population between the supervisory districts established by Option 2 - Alternative does not result in denial of equal protection; (18) The Board finds that Option 2 - Alternative boundaries are "squared off" and are clear for members of the public to understand and creates easily identifiable district boundaries; (19) The Board finds that the Beard Industrial Tract is most closely associated with the City of Modesto community of interest, and that Option 1 would result in the Beard Industrial Tract moving into Supervisory District 5, which is most closely associated with the west side of Stanislaus County, and that Option 2 - Alternative keeps the Beard Industrial Tract with the City of Modesto community of interest; (20) The Board finds that the community of Empire is most closely associated with the east side of Stanislaus County, that Option 1 results in Empire moving into Supervisory District 5 that historically has been associated with the west side of Stanislaus County, and that Option 2 - Alternative keeps Empire in Supervisory District 1 associated with the east side of the County; (21) The Board finds that Option 2 - Alternative is identical to Option 2, except that Option 2 - Alternative incorporates modest boundary changes to conform the supervisory district boundaries with the Sylvan Union School District, Stanislaus Union School District, Hughson Unified School District and the City of Ceres sphere of influence, which results in those communities of interest remaining in one supervisory district; (22) The Board finds that the options rejected from consideration did not substantially meet the criteria set forth in Elections Code §21500 in that Option A split the South Modesto Municipal Advisory Council, thereby significantly diluting the political influence of a large and important community of interest, in that Option B split the communities of Grayson and Westley from the "West Side" community of interest, and in that Option C resulted in a substantial shift in Latino Voting Age Population that could be perceived as diluting the Latino vote in Supervisory District 3 and District 4; (23) The Board finds that based on all of the available documents, information, comments and testimony, that Option 2 - Alternative best meets the applicable guidelines and factors, including legal precedence, that should be considered when adjusting supervisory district boundaries, best achieves a balance between equal populations among the districts and the factors set forth in Elections Code §21500, and best achieves the objective of effective representation in each of the supervisory districts established under Option 2 - Alternative; and, the Board approved the introduction and the waiving of the first reading of Ordinance C.S. 1105, an ordinance adjusting the boundaries of the supervisory districts in accordance with the selected Redistricting Option 2 - Alternative – CEO

**DISCUSSION:**

On April 26, 2011, the Board of Supervisors approved the formation of a Redistricting Steering Committee, a Redistricting Project Committee, and an Ad Hoc Citizen Redistricting Advisory Committee to act in an advisory capacity and provide recommendations on supervisorial redistricting to the Board of Supervisors.

The committees conducted six public meetings in the month of June, during the evening hours and at different locations in the County. Two public hearings were conducted on August 16, 2011 and August 23, 2011.

The committee prepared three proposed options for consideration by the Board of Supervisors based on input and feedback from the public meetings. Two draft maps and two rejected options were released publicly and placed on the County web site on July 14, 2011.

In order to receive feedback and comments on the draft maps, an additional meeting was conducted on July 20, 2011. The Redistricting Steering Committee and Ad Hoc Citizen Redistricting Advisory Committee met to consider the additional public comment. After consideration, the committees made no changes to the draft maps. The committees also considered and rejected an additional option called "Rejected Option C".

Final recommended Option 1 and Option 2 were released publicly for review on August 1, 2011.

Additional review of Option 1 and Option 2 revealed opportunities for refinement. Consequently, Option 2 Alternative was created by staff, then reviewed and recommended by the Redistricting Steering Committee and Ad Hoc Citizen Redistricting Advisory Committee on August 11, 2011.

On August 16, 2011, following a staff presentation, the Board conducted a public hearing to accept public testimony regarding supervisorial redistricting and the three proposed redistricting options.

Summary of the Redistricting Legal Requirements

The United States Constitution, Federal law and California Elections Code Section 21500 set forth criteria and guidance for the County supervisorial redistricting process. Section 21500 of the California Elections Code states the Board of Supervisors has the responsibility "following each decennial federal census, and using that census as a basis, to adjust the boundaries of any or all of the supervisorial districts of the county so that the districts shall be as nearly equal in population as may be." It continues to state the districts "shall comply

with the applicable provisions of Section 1973 of Title 42 of the United States Code, as amended." Staff's goal was to present redistricting options that were within a 2% plus/minus deviation from the target population number of 102,890 per district in Stanislaus County. This compares to the 2000 County redistricting target population number of 5% plus/minus deviation.

Section 21501 also states the "boundaries of the supervisorial districts shall be adjusted by the board before the first day of November of the year following the year in which each decennial federal census is taken." When the Board takes action at its August 30, 2011, meeting to adopt and waive the second reading of the ordinance, this requirement will be met.

An initial Voting Rights Act (VRA) assessment for Federal VRA Section 2 compliance was performed by County staff and, independently, Q2 Data and Research. This Section requires that, when specific population thresholds are met, *district boundaries be drawn in such a way that the result is the creation of a supervisorial district containing a majority voting age population of an ethnic minority.* For Stanislaus County, staff and consultants attempted to draw a Latino majority district of 65% Latino Voting Age Population (LVAP) and were not successful. Based on the analyses conducted using current census information, the County is not able to create a supervisorial district that meets the majority/minority requirements.

The Clerk Recorder/Registrar of Voters has indicated the successful adoption of a County redistricting ordinance by August 30, 2011 will allow the County to comply with all elections deadlines for 2012. State Elections Code Section 21506 requires "A change in the boundaries of a supervisorial district shall not be made within 45 days before the first day for circulating nomination papers for an election of supervisors in the county or between the direct primary election and the general election."

Section 21500 also gives specific criteria to be used in establishing the boundaries of supervisorial districts. The criteria include: topography; geography; cohesiveness; contiguity; integrity; compactness of territory; and communities of interest. *All of these criteria were considered during the line drawing process.* The eight public meetings conducted during the process helped to identify and clarify many communities of interest that were considered in the line drawing process.

#### Summary of Notice to Public on Redistricting Process

News releases were sent to all newspapers in Stanislaus County regarding the public meetings on June 13, 14, 15, 28, 29, 30 and July 20. Meeting announcements appeared on the County website. Promotional emails were sent to cities, chambers of commerce, municipal advisory councils, nonprofit

organizations, organized labor, faith-based organizations, community advocacy groups and other organizations. Postings were made at Stanislaus County library branches. A half-hour television show on Stanislaus County redistricting ran on KBSV Assyria Vision 23. Twenty-one print ads were placed in the Modesto Bee in English and Spanish. Ads in English and Spanish were also placed in Vida en el Valle, Turlock Journal, Patterson Irrigator, Westside Index, Ceres Courier, Riverbank News and the Oakdale Leader newspapers. The electronic sign board at Five Points in Modesto was also used to promote public meetings. Special presentations on the redistricting project were made at meetings of the Hispanic Leadership Council, Latino Community Roundtable, Modesto Chamber of Commerce Government Relations Committee and the Patterson Rotary. A media briefing was conducted on July 14 to review the draft map options being released to the public. Attendees at the briefing included representatives from The Modesto Bee, Patterson Irrigator, Turlock Journal and Ceres Courier. Articles ran in each of these papers highlighting the proposed maps, the process for submitting public comment and also the upcoming July 20 public meeting.

#### Comments on 2010 United States Census Population Changes

County staff used 2010 United States Census data for the redistricting process. Stanislaus County population in 2010 was 514,453. This is an increase of 15.1%, up from 446,998 in the 2000 census. The primary increase in growth took place in District One, District Two and District Five. Of note, persons of Hispanic or Latino origin were listed as 41.9% in Stanislaus County in the 2010 census, up from 31.7% in the 2000 census.

	<b>2010 Census Population</b>	<b>Target Population</b>	<b>Population over/under</b>	<b>Percentage over/under</b>
<b>District One</b>	113,756	102,891	+ 10,865	+ 9.55%
<b>District Two</b>	110,722	102,891	+ 7,831	+ 7.07%
<b>District Three</b>	91,713	102,891	- 11,178	- 12.19%
<b>District Four</b>	91,922	102,891	- 10,969	- 11.93%
<b>District Five</b>	106,340	102,891	+ 3,449	+ 3.24%

The district population target number for the redistricting project is 102,891.

#### Summary of Public Meetings and Comments

The Committees held seven public meetings prior to the August 16 public hearing of the Board of Supervisors. At the beginning of each meeting was an educational tutorial on the redistricting process. The intent of the public meetings during the month of June was to acquire relevant information in regard to communities of interest from members of the public. The public meeting on July 20 was to receive additional community of interest public comment or other comments on the draft maps that were released on July 14.

Public meetings in June were held in each of the five supervisorial districts, (Turlock, Riverbank, Patterson, Modesto and Salida) with one additional meeting in Modesto. The July 20 public meeting took place in downtown Modesto. There were a total of 59 public attendees and 26 comments during the public meetings. There were an additional three (3) comments received via email in regard to the redistricting project. Spanish language translation was available for public comment at each of the meetings and materials were made available in English and Spanish at the meetings.

Members of the Redistricting Steering Committee, Ad Hoc Citizen Redistricting Advisory Committee and the Project Team attended the public meetings. County staff typed notes electronically on speakers' comments and these were electronically attached to any written forms completed by attendees. The comments and forms were assigned tracking numbers, were scanned electronically and archived within the County GIS system. Any geographic boundaries for communities of interest identified by attendees were built into the County's GIS system for retention as well.

Summaries of meetings:

June 13 - Turlock City Council Chambers. The public meeting was scheduled from 6 p.m. - 8 p.m. and there were 15 attendees from the public with three (3) individuals providing public comment. The comments included the request to keep school districts together including Chatom, Keyes, Turlock and College districts. Turlock, Denair, Hilmar and Ceres were requested to be retained in a single district as they share common interests of residential as well as work and school ties.

June 14 - Riverbank Scout Hall. The public meeting was scheduled from 6 p.m. - 8 p.m. and there were five (5) attendees from the public with two (2) individuals providing public comment. The comments included the request to keep the cities of Riverbank and Oakdale in one district as they share similar interests such as a possible police services contract. One individual expressed that parts of Modesto could be removed from District One.

June 15 - Patterson City Council Chambers. The public meeting was scheduled from 6 p.m. - 8 p.m. and there were eight (8) attendees from the public with four (4) individuals providing public comment. There were several people who indicated Patterson, Newman, Westley and Grayson should be kept together in the same district as the West Side. One individual spoke in regard to Keyes and stated Keyes should be kept with District 2 and not split as it is a community of interest. Keyes has a school district and a community services district and a municipal advisory council. It was expressed that the West Side was a community of interest that extended from the San Joaquin River west to the western-most edge of the County line. The West Side shares school districts, zip codes, fire and sheriff coverage, agriculture, health providers, a book club and

garden club, and Bay Area and San Jose commuters. County West Side residents identify with the agricultural heritage. The West Side is a cohesive group of residents.

June 28 - Modesto Senior Center. The public meeting was scheduled from 6 p.m. - 8 p.m. and there were six (6) attendees from the public with five (5) individuals providing public comment. One speaker noted the Crows Landing area is becoming a vibrant social and economic area, but that because of the prevalence of gang activity, residents are mutually interested in crime prevention. The Red Shield in west Modesto was identified as an important community influence. One speaker addressed the west side of the County stating that youth and senior activities as well as sewer and lighting make it a community of interest. The West Side of Stanislaus County was defined as west of the San Joaquin River. One speaker expressed east Modesto is different from Riverbank/Oakdale and possibly should not be in the same district. Also, there was discussion of development north of the Dry Creek area as a community of interest.

June 29 - King Kennedy Memorial Center in Modesto. The public meeting was scheduled from 6 p.m. - 8 p.m. and there were 12 attendees from the public with eight (8) individuals providing public comment. Several comments addressed that while the Tuolumne River separated west and south Modesto, this was no longer perceived as a major barrier or a boundary to movement. There was a blending of these areas occurring and people travel back and forth between the two areas for different services. The areas shared commonalities including safety issues, education and cultural backgrounds. One speaker shared that north Ceres doesn't share the same commonalities as the central and southern parts of Ceres with west and south Modesto. Two people expressed all of Ceres should be included in one district. The Red Shield Center, the Crows Landing Road of Stanislaus County Comerciantes Unidos, South Modesto Municipal Advisory Council, the Bridge Community Center and Modesto Community Development Corporation were all identified as communities of interest. West Modesto is a diverse ethnic community, yet it is a community of interest working on issues such as crime, social services, health initiatives and partnerships with County agencies. It was expressed the Red Shield and Fairview Elementary School help to keep the community together and bring ethnic groups together.

June 30 - Salida Fire Department Station #1. The public meeting was scheduled from 6 p.m. - 8 p.m. and there were four (4) attendees from the public with one (1) individual providing public comment. The speaker expressed Ceres should be covered in one district only. There is a new project on the west side of Ceres and the new Central Valley High needs to be taken into consideration when drawing district lines. The speaker stated the sphere of influence for Ceres needs to be considered as well.



July 20 - Martin Petersen Event Center in Modesto. The public meeting was scheduled from 6 p.m. - 8 p.m. and there were nine (9) attendees from the public with three (3) individuals providing public comment. The Mayor of Ceres identified Option 1 as his preferred option. He stated this option kept most of Ceres in one district. He was also concerned as Option 2 removes a very active political group of citizens in the northern portion of Ceres and moves them into District Four. Another speaker indicated Option 2 was preferred as it was the least "disenfranchising" of the two options. This speaker expressed the Tuolumne River should continue as a boundary for West Modesto and South Modesto and that it is a community barrier that shouldn't be crossed. This speaker also expressed Option 1 looks imbalanced by moving District Five into the Empire area. A third speaker indicated that market research for the retail grocery industry established the Tuolumne River was not a barrier for people traveling from West Modesto into South Modesto. This speaker felt the Beard industrial tract has no relation to District Five and more of a relationship to Modesto and he also supported approval of Option 2.

*Other written comments from email:*

Comment 1 - Hughson, Denair and Turlock are a community of interest. Shopping, education, healthcare, agriculture, religious services, sports are all common factors. Also, Denair and Turlock share utilities such as waste water treatment and electricity. Denair MAC is a community of interest.

Comment 2 - East Modesto currently in District One has more of a connection to District Four as they are three miles from downtown Modesto and share the same challenges as these voters. There is more connection in this east Modesto area to the urbanized area of District Four.

Comment 3 - The writer of this comment preferred draft map Option One.

Proposed Supervisorial Redistricting Boundary Options.

Comments from public meetings and email were reviewed by the Redistricting Steering Committee, the Ad Hoc Citizen Redistricting Advisory Committee and project team. Communities of interest were clearly documented when possible and comments were given serious consideration and discussion during the line drawing process. Comments were considered in their relationship to redistricting law and other guidance. Comments were also evaluated relative to other comments received on a related community of interest.

All line drawing for the redistricting project was performed by County staff members using the County's Geographic Information System (GIS) system. Staff used the Districting for ArcGIS software to perform the line drawing. To the knowledge of the Chief Executive's Office staff, Stanislaus County is one of the

few, if only, counties in the state that have performed all line drawing for redistricting using internal staff and not paid consultants.

The Redistricting Steering Committee and the Ad Hoc Citizen Redistricting Advisory Committee worked together on the line drawing process for options. The groups jointly are submitting two options they are recommending to the Board of Supervisors for consideration. The groups jointly rejected three additional options based on evaluation of all criteria.

The following options are being presented after extensive evaluation:

*Option 1- recommended*

Option 1 reflects changes needed to accommodate significant population shifts between districts.

Summary of Redistricting Factors:

In this option, there are changes to boundaries of all five (5) districts. The option takes into account redistricting criteria of population balancing, topography, geography, cohesiveness, contiguity, integrity, compactness of territory, and community of interests of the districts. Rivers are still used, as reasonable, to assist in defining district boundaries. Highway 99 is used as a district boundary in a portion of the central Modesto area. Major roads such as Sylvan Avenue, Tully Road, Coffee Road and Crows Landing Road are used as boundaries where reasonable. In this option, the Chatom School District is no longer split and is unified in District Two per public comment. Also, school district boundary clean up took place on the boundary of Districts One and Four to the north, creating a clean border with Sylvan Union School District and Stanislaus Union School District from Stanislaus River south to Claribel Road. The West Modesto/King Kennedy Neighborhood Collaborative, the Modesto Community Development Corporation and The Bridge are unsplit and reside in a single district per public comment. The South Modesto Municipal Advisory Council is unsplit within a single district per public comment. In Option 1, the territory of District Three moves south across the Tuolumne River reflecting the public comments of the river no longer being a significant barrier and that people freely move back and forth between south Modesto and west Modesto to access services. Riverbank and Oakdale remain in one district per public comment. Turlock, Denair and Keyes remain in one district per public comment. The City of Ceres is contained in one district per public comment. Newman, Patterson, Westley and Grayson remain in one district per public comment.

District Details:

The District One northeast border shifts west to accommodate the Sylvan School District/Stanislaus School District boundary. The western border has changes to accommodate population balancing. The area from Coffee Road and Sylvan

Avenue, to Oakdale Road and Claratina Avenue moves into District Four. Also, part of the area south of Floyd Avenue and east of Oakdale Road moves into District One for population balancing. The area south of Dry Creek from El Vista on the west, eastward on Lapham Drive and then north on Lincoln Avenue, moves into District Four from District One. The Empire MAC and the Beard Industrial Tract area moves from District One into District Five.

The District Two western boundary moves to the San Joaquin River bringing all of Chatom School District into District Two. Ceres population is removed from District Two in this option. The northeast portion of District Two, which is east Ceres along East Whitmore and Faith Home Road north to the Tuolumne River, moves into District Five. Also, the southwest portion of Ceres near Crows Landing and Service Roads moves into District Five.

The District Three boundary moves south of the Tuolumne River and picks up the South Modesto Municipal Advisory Council footprint as well as the area to the northwest of the MAC, east of Carpenter to the north of Whitmore Avenue. The eastern District Three boundary moves west to Highway 99 through downtown Modesto up to the Briggsmore area then moves along Briggsmore to Carver Road where it heads north to Bangs. The new lines are necessary for population balancing between Districts Three and Four. The western district boundary continues to be the San Joaquin River.

The District Four boundary expands westward in the downtown Modesto area and north to Briggsmore Avenue for population balancing. The eastern border of District Four also picks up a rectangular portion of District One in the Sylvan/Oakdale/Coffee Road area. District Four also picks up the area south of Dry Creek from El Vista on the west, eastward on Lapham Drive and then north on Lincoln Avenue from District One. This extends Yosemite Boulevard as the southern border of the district.

The District Five map shows the entire South Modesto MAC moving from District Five into District Three. District Five would pick up all of the City of Ceres limits and sphere of influence. District Five would extend across the Tuolumne River and move into the Beard Industrial Tract and also encompass all of Empire. District Five would lose the western Chatom School District area as this would move into District Two. All of the western boundaries of District Five would remain intact.

Option 1 meets the population requirements of law, follows natural boundaries and major roadways where practical. It also meets the requirements for topography, geography, cohesiveness, contiguity, integrity, compactness of territory and communities of interest.

The population balance between the districts meets the project's goal of plus/minus two (2) percent with a range calculation of minus .58% and plus .96%.

*Option 2- recommended*

Option 2 reflects changes needed to accommodate significant population shifts between districts.

Summary of Redistricting Factors:

In this option, there are changes to boundaries of all five (5) districts. The option takes into account redistricting criteria of population balancing, topography, geography, cohesiveness, contiguity, integrity, compactness of territory, and community of interests of the districts. Rivers are still used, as reasonable, to assist in defining district boundaries. Major roads such as Sylvan Avenue, Tully Road, Coffee Road and Crows Landing Road are used as boundaries where reasonable. In this option, the Chatom School District is no longer split and is unified in District Two per public comment. Also, school district boundary clean up took place on the boundary of Districts One and Four to the north, creating a clean border with Sylvan Union School District and Stanislaus Union School District. The West Modesto/King Kennedy Neighborhood Collaborative, the Modesto Community Development Corporation and The Bridge are unsplit and reside in a single district per public comment. The South Modesto Municipal Advisory Council (MAC) is unsplit within a single district per public comment. The South Modesto MAC is also unified with the central Ceres area which is supported by public comment. In Option 2, the territory of District Three moves south across the Tuolumne River reflecting the public comments of the river no longer being a significant barrier and that people freely move back and forth between south Modesto and west Modesto to access services. Riverbank and Oakdale remain in one district per public comment. Turlock, Denair and Keyes remain in one district per public comment. The City of Ceres is split, but mostly contained, in one district. Newman, Patterson, Westley and Grayson remain in one district per public comment. The Beard Industrial Tract moves into the Modesto-based District Four per public comment. District Five appears more compact in Option 2 than Option 1.

District Details:

The District One northeast border shifts west to accommodate the Sylvan School District/Stanislaus School District boundary. The western border has changes to accommodate population balancing. The area from Coffee Road and Sylvan Avenue, to Oakdale Road and Claratina Avenue moves into District Four. The area south of Dry Creek from El Vista on the west, eastward on Lapham Drive and then north on Lincoln Avenue, moves into District Four from District One. District One retains the Empire MAC area while the Beard Industrial Tract moves into District Four.

The District Two western boundary moves to the San Joaquin River bringing all of Chatom School District into District Two. Most of Ceres is contained in District Five in this option. All of the Ceres population is removed from District Two in this option. The northeast portion of District Two, which is east Ceres along East Whitmore and Faith Home Road north to the Tuolumne River, moves into District Five. Also, the southwest portion of Ceres near Crows Landing and Service Roads, moves from District Two into District Five. The southeast sphere of influence for Ceres remains in District Two.

District Three eastern border remains mostly the same, although it picks up population to the east in Modesto along Tully Road, north to Pelandale Avenue and south to Kingsland near Prescott Road. This was done for population balancing. The district also crosses the Tuolumne River from West Modesto and picks up the City of Modesto area to the north of the South Modesto MAC. District Three extends west from there along Whitmore Avenue to the Tuolumne River. The new lines are necessary for population balancing between Districts Three and Four. The western district boundary continues to be the San Joaquin River.

The District Four boundary expands eastward picking up a rectangular portion of District One in the Sylvan/Oakdale/Coffee Road area. District Four also picks up the area south of Dry Creek from El Vista on the west running along Hatch Road eastward to South Santa Fe Avenue from District Two. District Four then extends north along Santa Fe to Yosemite Boulevard, picking up the Beard Industrial Tract from District One.

District Five retains the South Modesto MAC with the majority of the population of Ceres. District Five loses the incorporated City of Modesto territory to the north of the South Modesto MAC in the Red Shield area to District Three. District Five also loses the northeast portion of Ceres to District Four for population balancing, but picks up the eastern portion of Ceres and southern portion of Ceres and the sphere of influence to the south. District Five would lose the western Chatom School District area as this would move into District Two. All of the western boundaries of District Five would remain intact.

Option 2 meets the population requirements of law, follows natural boundaries and major roadways where practical. It also meets the requirements for topography, geography, cohesiveness, contiguity, integrity, compactness of territory and communities of interest.

The population balance between the districts meets the project's goal of plus/minus two (2) percent with a range calculation of minus 1.14% and plus 1.27%.

*Option 2 Alternative- recommended*

Additional review of Option 1 and Option 2 revealed opportunities for refinement.

Option 2 Alternative incorporated into Option 2, modest boundary changes to conform the supervisorial district boundaries with the Sylvan Union School District, Stanislaus Union School District, Hughson Unified School District, and the City of Ceres sphere of influence. All other details of this option are presented in Option 2 above.

**POLICY ISSUES:**

Pursuant to State law, the Board is required to adjust the supervisorial boundaries by November 1 of the year following the decennial census.

Approval of this item supports the Board's priorities of Effective Partnerships and Efficient Delivery of Public Services by providing fair representation for all residents of the County, and ensuring maximum public participation in the 2011 Supervisorial Redistricting process.

**STAFFING IMPACT:**

Staff of the Chief Executive Office, County Counsel, Public Works, Clerk Recorder/Registrar of Voters, Assessor, Planning and Community Development, and Strategic Business Technology departments will support the efforts of the 2011 Supervisorial Redistricting process.

**CONTACT PERSON:**

Richard Robinson, Chief Executive Officer. Telephone (209) 525-4305.



## OFFICE OF THE MAYOR

CITY OF CERES  
2720 SECOND STREET  
CERES, CA 95307-3292  
(209) 538-5692  
FAX: (209) 538-5650  
chris.vierra@ci.ceres.ca.us

August 18, 2011

County of Stanislaus  
Attn: Chairman Dick Monteith  
1010 Tenth Street, Suite 6500  
Modesto, CA 95354

### CITY COUNCIL

Chris Vierra, Mayor  
Ken Lane  
Bret Dirossette

Guillermo Ochoa  
Vacant

Re: Stanislaus County Redistricting Options

Dear Chairman Monteith:

Thank you for taking my comments as they relate to County's Redistricting process. As you are aware, the City of Ceres supports Option number 1 and hopes that the Board of Supervisors will select Option 1 at your meeting on August 23, 2011. Staff and I were a bit surprised at the August 16<sup>th</sup> Board meeting as Option 2A was unveiled and presented to Supervisors, as this was not part of the final report submitted by the Redistricting Committee. After hearing the subtle changes of Option 2A, Ceres still urges the Board to select Option 1.

As you aware, Option 1 places the City of Ceres in one District. We are very supportive of this and believe all of the community of Ceres should be connected to the County with representation by one Supervisor. Under Option 2A, a large portion of northern Ceres will be placed in District 4. This placement will break apart a critical "area of interest" in the City of Ceres and place it within a district made up largely of Modesto residents.

Because of our community's size (+/- 45,500), our City Council represents each citizen within the City, as there are no districts dividing the City amongst our five Councilmember's. By having the entire City in one Supervisor District, it will eliminate confusion for residents who desire to contact their Supervisor.

Furthermore, Option 1 better aligns the Supervisor's districts to the growth pattern of the City, as any further annexations to Ceres would likely fall completely within one supervisor district until the next redistricting takes place in 10 years. For these reasons the City of Ceres supports Redistricting Option 1 and we urge the Board of Supervisors to select Option 1 on August 23<sup>rd</sup>.

Sincerely,

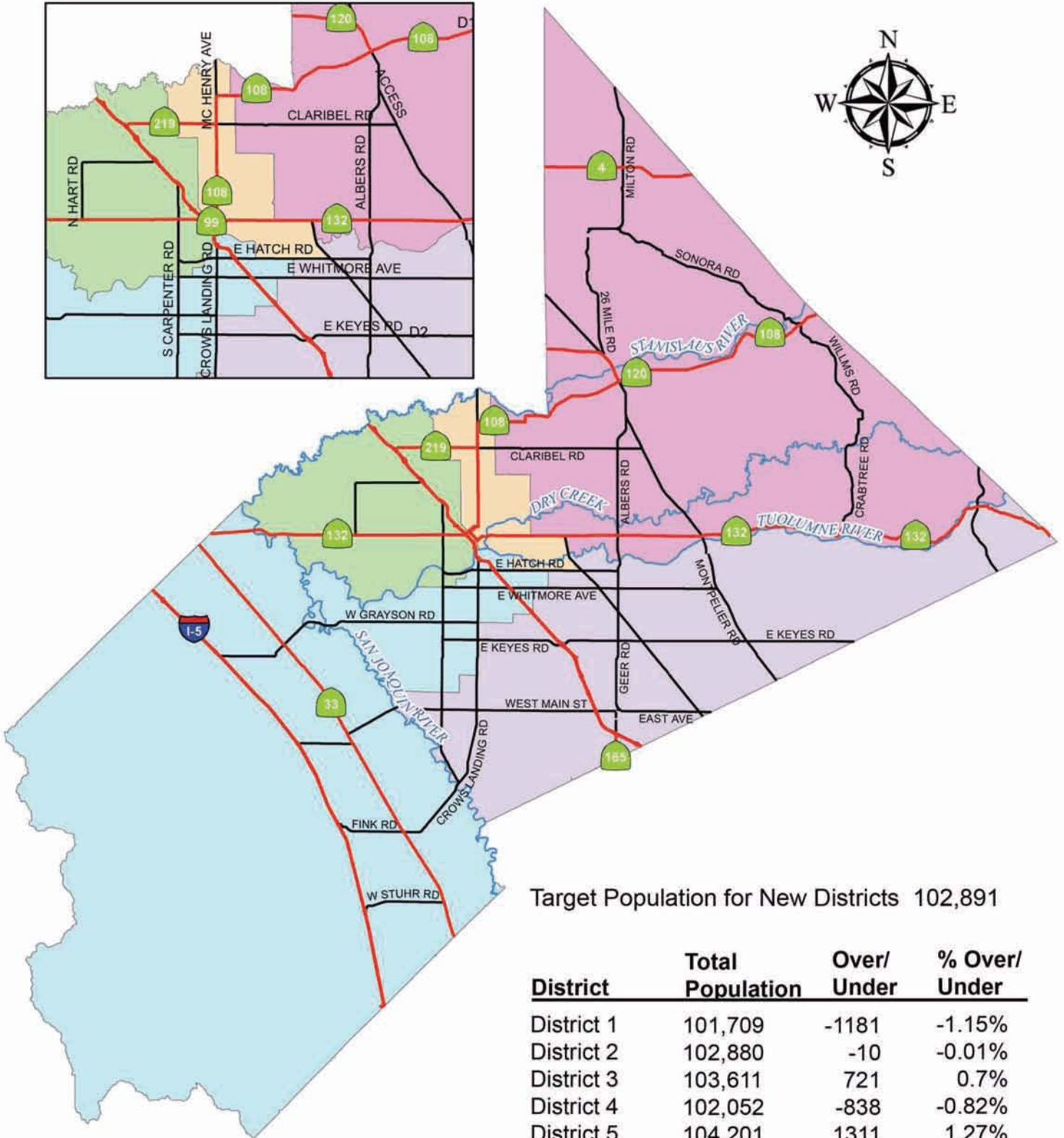
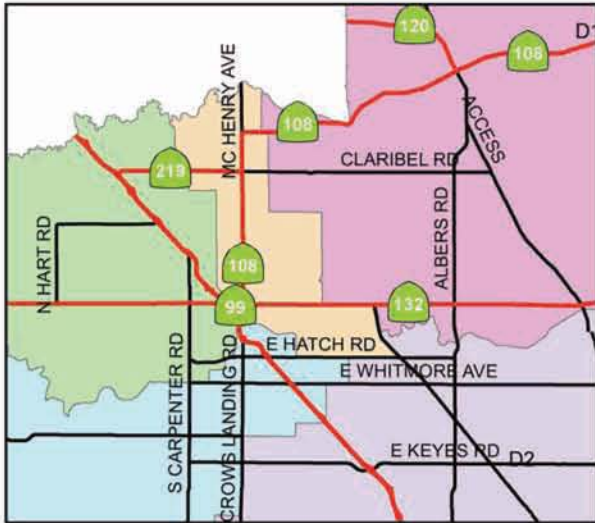
Chris Vierra  
Mayor  
City of Ceres

2011 AUG 18 PM 4:41  
BOARD OF SUPERVISORS





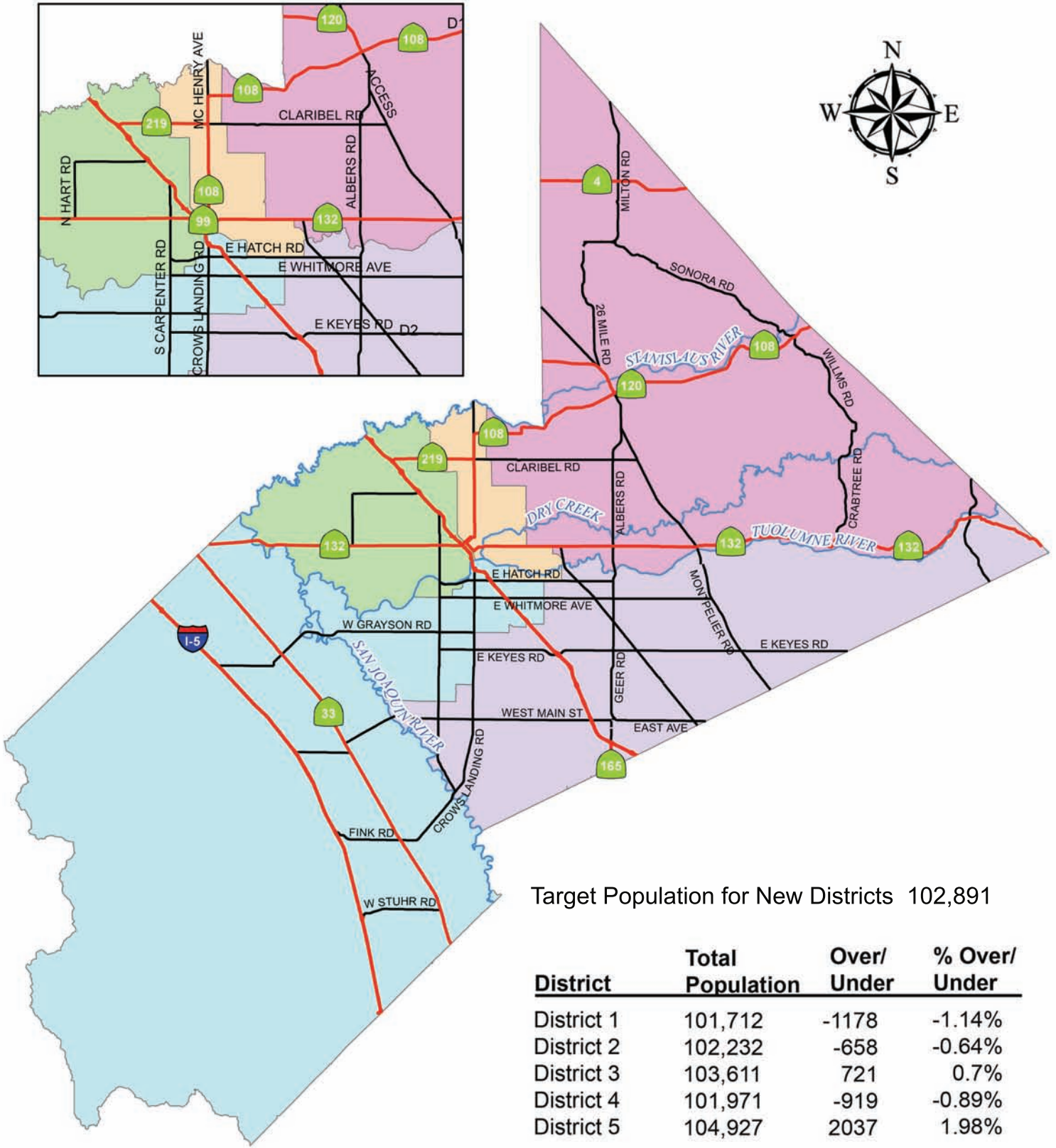
# Stanislaus County Redistricting 2011 Option 2



Target Population for New Districts 102,891

District	Total Population	Over/Under	% Over/Under
District 1	101,709	-1181	-1.15%
District 2	102,880	-10	-0.01%
District 3	103,611	721	0.7%
District 4	102,052	-838	-0.82%
District 5	104,201	1311	1.27%

# Stanislaus County Redistricting 2011 Option 2 - Alternative



**AN ORDINANCE AMENDING SUPERVISORIAL DISTRICT BOUNDARIES**

THE BOARD OF SUPERVISORS OF THE COUNTY OF STANISLAUS, STATE OF CALIFORNIA, ORDAINS AS FOLLOWS:

Section 1. Section 1.08.020 of the Stanislaus County Code is amended to read as follows:

1.08.020 District No. 1

Supervisorial District No. 1 shall consist of all that territory in Stanislaus County lying within the following described boundaries:

BEGINNING at the intersection of the centerline of the Stanislaus River and the west line of Section 30, Township 2 South, Range 10 East, Mount Diablo Meridian, said point being the approximate south projection of Victory Road; thence along the following courses:

1. North 23.4 miles on the Stanislaus-San Joaquin County line, being on the west line of Range 10 East, Mount Diablo Meridian, to the intersection with the Calaveras County line;
2. Southeast 38.0 miles on the Stanislaus-Calaveras-Tuolumne County line to the centerline of the Tuolumne River;
3. West 29.0 miles meandering the centerline of the Tuolumne River, downstream to the southerly extension of the centerline of Davison Road;
4. North 0.57 miles along the said southerly extension and centerline of Davison Road to the centerline of MID Lateral No. 1;
5. West and southwest 1.25 miles along the centerline of said MID Lateral No. 1 to the centerline of Leek Road;
6. North 1.5 miles along the centerline of said Leek Road and the centerline of Root Road to the centerline of MID Lateral No. 2;
7. West 1.0 mile along the centerline of said MID Lateral No. 2 to the centerline of Frazine Road;
8. South 1.0 mile along the centerline of said Frazine Road to the centerline of Yosemite Boulevard;

9. West 1.5 miles along the centerline of said Yosemite Boulevard to the centerline of Lincoln Avenue;
10. North 0.9 miles along the centerline of said Lincoln Avenue to an angle point in said Lincoln Avenue;
11. West 643 Feet along the centerline of said Lincoln Avenue as shown on the Parcel Map filed in book 7 of parcel Maps at Page 58;
12. Northeast 0.25 miles to the intersection of the west line of Section 24, Township 3 South, Range 9 East, M.D.M and the centerline of Dry Creek;
13. North 1.14 miles along said west line of Section 24, the centerline of Lakewood Avenue and the centerline of Roselle Avenue to the centerline of Merle Avenue;
14. West 0.46 miles along the centerline of said Merle Avenue to the centerline of Lincoln Oak Drive;
15. North 0.27 miles along the centerline of said Lincoln Oak Drive to the centerline of Manor Oak Drive;
16. West 0.53 miles along the centerline of said Manor Oak Drive to the centerline of Oakdale Road;
17. North 1.75 miles along the centerline of said Oakdale Road to the centerline of Claratina Avenue;
18. West 2.0 miles along the centerline of said Claratina Avenue to the centerline of McHenry Avenue;
19. North 0.76 miles along the centerline of said McHenry Avenue to the centerline of Claribel Road;
20. East 0.71 Miles along the centerline of said Claribel Road to the southwest corner of the east half of the east half of Section 33, Township 2 South, Range 9 East, Mount Diablo Meridian;
21. North 3.1 miles along the west line of the east half of the east half of said Section 33, Section 28, Section 21 and Section 16, Township 2 South, Range 9 East, Mount Diablo Meridian to the centerline of the Stanislaus River;
22. Southeast and east 3.9 miles meandering the centerline of said Stanislaus River upstream and on the Stanislaus-San Joaquin County Line to its intersection with the west line of said Section 30, Township 2 South, Range

10 East, Mount Diablo Meridian and the point of beginning of this description.

Section 2. Section 1.08.030 of the Stanislaus County Code is amended to read as follows:

1.08.030 District No. 2

Supervisory District No. 2 shall consist of all that territory in Stanislaus County lying within the following described boundaries:

BEGINNING at the most easterly corner of Stanislaus County in Section 36, Township 3 South, Range 14 East, Mount Diablo Meridian; thence along the following courses:

1. Southwest 36.0 miles on the Stanislaus-Merced County line to the centerline of the San Joaquin River;
2. Northwest 14.0 miles meandering the centerline of the San Joaquin River downstream to the westerly extension of the centerline of Fulkerth Road;
3. East 4.14 miles along said westerly extension and the centerline of Fulkerth Road to the southeast corner of Section 7, Township 5 South, Range 9 East, Mount Diablo Meridian;
4. North 0.5 miles along the east line of said Section 7 to the centerline of Tuolumne Road;
5. East 128 feet along the centerline of said Tuolumne Road to the centerline of the Hatch Drain Canal;
6. North and northwest 500 feet along the centerline of said Hatch Drain Canal to the east line of said Section 7;
7. North 0.35 miles along the east line of said Section 7 to the centerline of Monte Vista Avenue;
8. East 1.0 mile along the centerline of said Monte Vista Avenue to the centerline of Crows Landing Road;
9. North 3.0 miles along the centerline of said Crows Landing Road to the centerline of W. Grayson Road;
10. East 2.0 miles along the centerline of said W. Grayson Road to the centerline of Central Avenue;

11. North 0.46 miles along the centerline of said Central Avenue to the centerline of Gondring Road;
12. Southeast and east 0.75 miles along the centerline of said Gondring Road to the centerline of the TID Ceres Main Canal;
13. North and northeast 0.33 miles along the centerline of said TID Ceres Main Canal to the centerline of Rohde Road;
14. Southeast 832 feet along the centerline of Rohde Road to the centerline of E. Redwood Road;
15. East 0.8 miles along the centerline of said E. Redwood Road to the centerline of Faith Home Road;
16. North 2.85 miles along the centerline and northerly extension of said Faith Home Road to the centerline of the Tuolumne River;
17. East 32.4 miles meandering said centerline of the Tuolumne River upstream to the Stanislaus-Tuolumne County line in Section 16, Township 3 South, Range 14 East, Mount Diablo Meridian;
18. Southeast 4.0 miles on said County line to the point of beginning of this description.

Section 3. Section 1.08.040 of the Stanislaus County Code is amended to read as follows:

1.08.040 District No.3

Supervisory District No. 3 shall consist of all that territory in Stanislaus County lying within the following described boundaries:

BEGINNING at the junction of the Stanislaus River and the San Joaquin River lying in Section 19, Township 3 South, Range 7 East, Mount Diablo Meridian; thence along the following courses:

1. Southeast 8.15 miles meandering the centerline of the San Joaquin River upstream to its junction with the centerline of the Tuolumne River;
2. East 11.7 miles meandering said centerline of said Tuolumne River upstream to the centerline of South Carpenter Road;
3. South 0.95 miles along the centerline of said South Carpenter Road to the centerline of West Whitmore Avenue;

4. East 1.0 mile along the centerline of said West Whitmore Avenue to the centerline of Ustick Road;
5. North 1340 feet along the centerline of said Ustick Road to the centerline of a 20 foot wide alley as shown on the map of Rutherford Tract filed in Volume 16 of Maps at Page 37, Stanislaus County Records;
6. East 875 feet along the centerline of said alley to the centerline of Rutherford Street;
7. North 160 feet along the centerline of said Rutherford Street to the centerline of Lassen Avenue;
8. East 1025 feet along the centerline of said Lassen Avenue to the centerline of Gutherie Street;
9. South 170 feet along the centerline of said Gutherie Street to the south right-of-way line of said 20 foot wide alley;
10. East 1300 feet along the centerline of said 20 foot wide alley to the east right-of-way line of said alley;
11. North 650 feet along the east right-of-way line of said 20 foot wide alley to the northwest corner of Lot 19 of the map of Mountain Home Estates filed in Volume 29 of Maps, at Page 48, Stanislaus County Records;
12. East 1367 feet along the north line of said Mountain Home Estates to the northeast corner of Lot 11 of said Mountain Home Estates;
13. South 100 feet along the east line of Lots 11 and 10 of said Mountain Home Estates to the northwest corner of Parcel 2 as shown on the Parcel map recorded in Book 30 of Parcel Maps at Page 84, Stanislaus County Records;
14. East 367 feet along the north line of Parcels 2 and 1 as shown on said Parcel map to an angle point in the north line of said Parcel 1;
15. North 260 feet along the west line and northerly extension of said Parcel 1 to the centerline of Imperial Avenue;
16. East 315 feet along the centerline of said Imperial Avenue to the centerline of Crows Landing Road;
17. North 0.46 miles along the centerline of said Crows Landing Road to the westerly extension of the north line of Lot 6 as shown on the map of South Modesto Acres recorded in Volume 11 of Maps at Page 27, Stanislaus County Records;

18. East 370 feet along said westerly extension and the north line of Lot 6 to the west line of Lot 7 as shown on said map of South Modesto Acres;
19. South 133 feet along the west line of said Lot 7 to the southwest corner of said Lot 7;
20. East 1670 feet along the south line of Lots 7 through 9 of said South Modesto Acres to the southwest corner of Lot 10 of said map of South Modesto Acres;
21. North 430 feet along the west line and northerly extension of said Lot 10 to the centerline of Olivero Road;
22. East 656 feet along the centerline and the easterly extension of said Olivero Road to the centerline of the Union Pacific Railroad right-of-way;
23. South 1113 feet along the centerline of said Union Pacific Railroad right-of-way to the westerly extension of the south line of the map of the Olympic Tract recorded in Volume 14 of Maps at Page 55, Stanislaus County Records;
24. East 2630 feet along the south line of said map of the Olympic Tract to the centerline of Morgan Road;
25. North 0.3 miles along the centerline and northerly extension of said Morgan Road to the intersection of the centerline of Hatch Road with the southerly extension of the centerline of Herndon Road;
26. North 1360 feet along the southerly extension and centerline of said Herndon Road to the centerline of Nadine Avenue;
27. East 0.5 miles along the centerline of said Nadine Avenue to the centerline of Richland Avenue;
28. North 657 feet along the centerline of line of said Richland Avenue to the centerline of Woodworth Avenue;
29. West 1347 feet along the centerline of said Woodworth Avenue to the centerline of Musick Avenue;
30. North 1330 feet along the centerline of said Musick Avenue to the easterly extension of the south line of Block 3605 of the map of Peachwood Estates recorded in Book 27 of Maps at Page 5, Stanislaus County Records;



31. West 1050 feet along the south line of said Block 3605 to the centerline of Wesley Drive;
32. North 528 feet along the centerline of said Wesley Drive to the centerline of Lucchesi Lane;
33. West 267 feet along the centerline of said Lucchesi Lane to the centerline of Herndon Avenue;
34. North 436 feet along the centerline of said Herndon Avenue to the easterly extension of the north boundary of the map of Mancini Park Homes recorded in Volume 23 of Maps at Page 72, Stanislaus County Records;
35. Northwest 1064 feet along the north boundary of said Map of Mancini Park Homes to the southerly extension of the east boundary of the map of Tuolumne Park Homes recorded in Book 31 of Maps at Page 37, Stanislaus County Records;
36. North 1088 feet along the southerly extension, east boundary and the northerly extension of the east boundary of said map of Tuolumne Park Homes to the centerline of River Road;
37. Southeast 118 feet along the centerline of said River Road;
38. North 360 feet to the centerline of the Tuolumne River;
39. West 0.85 miles meandering the centerline of the Tuolumne River downstream to the centerline of the Union Pacific Railroad right-of-way;
40. Northwest 0.3 miles on the centerline of said Union Pacific Railroad right-of-way to the easterly extension of the centerline of Sierra Drive;
41. West 930 feet along the centerline of said Sierra Drive to the centerline of State Highway 99 North;
42. Northwest 3.15 miles along the centerline of said State Highway 99 North to the centerline of North Carpenter Road;
43. North and east 0.75 miles along said centerline of Carpenter Road and the centerline of Briggsmore Avenue to the centerline of Carver Road;
44. North 2.25 miles along the centerline of said Carver Road to the centerline of Bangs Avenue;
45. West 0.75 miles along the centerline of said Bangs Road to the centerline of Morrow Road;

46. North 0.5 miles along the centerline of said Morrow Road to the centerline of Kiernan Avenue;
47. West 0.25 miles along the centerline of said Kiernan Avenue to the centerline of American Avenue;
48. North 2.05 miles along the centerline of said American Avenue to the centerline of the Stanislaus River;
49. Southwest 24.5 miles meandering the centerline of said Stanislaus River downstream to the San Joaquin River and the point of beginning of this description.

Section 4. Section 1.08.050 of the Stanislaus County Code is amended to read as follows:

1.08.050 District No. 4

Supervisory District No. 4 shall consist of all that territory in Stanislaus County lying within the following described boundaries:

BEGINNING at the intersection of the centerline of the Stanislaus River and the west line of the east half of the east half of Section 16, Township 2 South, Range 9 East, Mount Diablo Meridian; thence along the following courses:

1. South 3.1 miles along the west line of the east half of the east half of said Section 33, Section 28, Section 21 and Section 16, Township 2 South, Range 9 East, Mount Diablo Meridian to the centerline of Claribel Road;
2. West 0.71 Miles along the centerline of said Claribel Road McHenry Avenue;
3. South 0.76 miles along the centerline of said McHenry Avenue to the centerline of Claratina Avenue;
4. East 2.0 miles along the centerline of said Claratina Avenue to the centerline of Oakdale Road;
5. South 1.75 miles along the centerline of said Oakdale Road to the centerline of Manor Oak Drive;
6. East 0.53 miles along the centerline of said Manor Oak Drive to the centerline of Lincoln Oak Drive;
7. South 0.27 miles along the centerline of said Lincoln Oak Drive to the centerline of Merle Avenue;

8. East 0.46 miles along the centerline of said Merle Avenue to the centerline of Roselle Avenue;
9. South 1.14 miles along said centerline of Roselle Avenue, the centerline of Lakewood Avenue and the west line of Section 24, Township 3 South, Range 9 East, Mount Diablo Meridian to the centerline of Dry Creek;
10. Southwest 0.25 miles to the west endpoint of the centerline of Lincoln Avenue as shown on the Parcel Map filed in book 7 of parcel Maps at Page 58;
11. East 643 Feet along the centerline of Lincoln Avenue as shown on said Parcel Map to an angle point in said Lincoln Avenue;
12. South 0.9 miles along the centerline of said Lincoln Avenue to Yosemite Boulevard;
13. West 2.8 miles along the centerline of said Yosemite Boulevard to the centerline of D Street;
14. Southwest 0.43 miles along the centerline of said D Street to the centerline of the Union Pacific Railroad;
15. Southeast 875 feet on the centerline of said Union Pacific Railroad right-of-way to the easterly extension of the centerline of Sierra Drive;
16. West 930 feet along the centerline of said Sierra Drive to the centerline of State Highway 99 North;
17. Northwest 3.15 miles along the centerline of said State Highway 99 North to the centerline of North Carpenter Road;
18. North and east 0.75 miles along said centerline of Carpenter Road and the centerline of Briggsmore Avenue to the centerline of Carver Road;
19. North 2.25 miles along the centerline of said Carver Road to the centerline of Bangs Avenue;
20. West 0.75 miles along the centerline of said Bangs Road to the centerline of Morrow Road;
21. North 0.5 miles along the centerline of said Morrow Road to the centerline of Kiernan Avenue;

22. West 0.25 miles along the centerline of said Kiernan Avenue to the centerline of American Avenue;
23. North 2.05 miles along the centerline of said American Avenue to the centerline of the Stanislaus River;
24. Northeast 6.25 miles meandering the centerline of said Stanislaus River upstream to the west line of the east half of the east half of said Section 16 and the point of beginning of this description.

Section 5. Section 1.08.060 of the Stanislaus County Code is amended to read as follows:

1.08.060 District No. 5

Supervisory District No. 5 shall consist of all that territory in Stanislaus County lying within the following described boundaries:

BEGINNING at the junction of the Stanislaus River and the San Joaquin River lying in Section 19, Township 3 South, Range 7 East, Mount Diablo Meridian; thence along the following courses:

1. Southeast 8.15 miles meandering the centerline of the San Joaquin River upstream to its junction with the centerline of the Tuolumne River;
2. East 11.7 miles meandering said centerline of said Tuolumne River upstream to the centerline of South Carpenter Road;
3. South 0.95 miles along the centerline of said South Carpenter Road to the centerline of West Whitmore Avenue;
4. East 1.0 mile along the centerline of said West Whitmore Avenue to the centerline of Ustick Road;
5. North 1340 feet along the centerline of said Ustick Road to the centerline of a 20 foot wide alley as shown on the map of Rutherford Tract filed in Volume 16 of Maps at Page 37, Stanislaus County Records;
6. East 875 feet along the centerline of said alley to the centerline of Rutherford Street;
7. North 160 feet along the centerline of said Rutherford Street to the centerline of Lassen Avenue;
8. East 1025 feet along the centerline of said Lassen Avenue to the centerline of Guthrie Street;

9. South 170 feet along the centerline of said Gutherie Street to the south right-of-way line of said 20 foot wide alley;
10. East 1300 feet along the centerline of said 20 foot wide alley to the east right-of-way line of said alley;
11. North 650 feet along the east right-of-way line of said 20 foot wide alley to the northwest corner of Lot 19 of the map of Mountain Home Estates filed in Volume 29 of Maps, at Page 48, Stanislaus County Records;
12. East 1367 feet along the north line of said Mountain Home Estates to the northeast corner of Lot 11 of said Mountain Home Estates;
13. South 100 feet along the east line of Lots 11 and 10 of said Mountain Home Estates to the northwest corner of Parcel 2 as shown on the Parcel map recorded in Book 30 of Parcel Maps at Page 84, Stanislaus County Records;
14. East 367 feet along the north line of Parcels 2 and 1 as shown on said Parcel map to an angle point in the north line of said Parcel 1;
15. North 260 feet along the west line and northerly extension of said Parcel 1 to the centerline of Imperial Avenue;
16. East 315 feet along the centerline of said Imperial Avenue to the centerline of Crows Landing Road;
17. North 0.46 miles along the centerline of said Crows Landing Road to the westerly extension of the north line of Lot 6 as shown on the map of South Modesto Acres recorded in Volume 11 of Maps at Page 27, Stanislaus County Records;
18. East 370 feet along said westerly extension and the north line of Lot 6 to the west line of Lot 7 as shown on said map of South Modesto Acres;
19. South 133 feet along the west line of said Lot 7 to the southwest corner of said Lot 7;
20. East 1670 feet along the south line of Lots 7 through 9 of said South Modesto Acres to the southwest corner of Lot 10 of said map of South Modesto Acres;
21. North 430 feet along the west line and northerly extension of said Lot 10 to the centerline of Olivero Road;

22. East 656 feet along the centerline and the easterly extension of said Olivero Road to the centerline of the Union Pacific Railroad right-of-way;
23. South 1113 feet along the centerline of said Union Pacific Railroad right-of-way to the westerly extension of the south line of the map of the Olympic Tract recorded in Volume 14 of Maps at Page 55, Stanislaus County Records;
24. East 2630 feet along the south line of said map of the Olympic Tract to the centerline of Morgan Road;
25. North 0.3 miles along the centerline and northerly extension of said Morgan Road to the intersection of the centerline of Hatch Road with the southerly extension of the centerline of Herndon Road;
26. North 1360 feet along the southerly extension and centerline of said Herndon Road to the centerline of Nadine Avenue;
27. East 0.5 miles along the centerline of said Nadine Avenue to the centerline of Richland Avenue;
28. North 657 feet along the centerline of line of said Richland Avenue to the centerline of Woodworth Avenue;
29. West 1347 feet along the centerline of said Woodworth Avenue to the centerline of Musick Avenue;
30. North 1330 feet along the centerline of said Musick Avenue to the easterly extension of the south line of Block 3605 of the map of Peachwood Estates recorded in Book 27 of Maps at Page 5, Stanislaus County Records;
31. West 1050 feet along the south line of said Block 3605 to the centerline of Wesley Drive;
32. North 528 feet along the centerline of said Wesley Drive to the centerline of Lucchesi Lane;
33. West 267 feet along the centerline of said Lucchesi Lane to the centerline of Herndon Avenue;
34. North 436 feet along the centerline of said Herndon Avenue to the easterly extension of the north boundary of the map of Mancini Park Homes recorded in Volume 23 of Maps at Page 72, Stanislaus County Records;
35. Northwest 1064 feet along the north boundary of said Map of Mancini Park Homes to the southerly extension of the east boundary of the map of

Tuolumne Park Homes recorded in Book 31 of Maps at Page 37, Stanislaus County Records;

36. North 1088 feet along the southerly extension, east boundary and the northerly extension of the east boundary of said map of Tuolumne Park Homes to the centerline of River Road;
37. Southeast 118 feet along the centerline of said River Road;
38. North 360 feet to the centerline of the Tuolumne River;
39. West 0.85 miles meandering the centerline of the Tuolumne River downstream to the centerline of the Union Pacific Railroad right-of-way;
40. Northwest 0.48 miles on the centerline of said Union Pacific Railroad right-of-way to D Street;
41. Northeast 0.43 miles along the centerline of said D Street to the centerline of Yosemite Boulevard;
42. East 4.3 miles along the centerline of said Yosemite Boulevard to the centerline of Frazine Road;
43. North 1.0 mile along the centerline of said Frazine Road to the centerline of MID Lateral No. 2;
44. East 1.0 mile along the centerline of said MID Lateral No. 2 to the centerline of Root Road;
45. South 1.5 miles along the centerline of said Root Road and the centerline of Leek Road to the centerline of MID Lateral No. 1;
46. Northeast and east 1.25 miles along the centerline of said MID Lateral No. 1 to the centerline of Davison Road;
47. South 0.57 miles along the centerline and southerly extension of said Davison Road to the centerline of the Tuolumne River;
48. West 3.9 miles meandering said centerline of the Tuolumne River downstream to the northerly extension of Faith Home Road;
49. South 2.85 miles along and the northerly extension and centerline of said Faith Home Road to E. Redwood Road;
50. West 0.8 miles along the centerline of said E. Redwood Road to the centerline of Rohde Road;

51. Northwest 832 feet along the centerline of Rohde Road to the centerline of TID Ceres Main Canal;
52. Southwest and south 0.33 miles along the centerline of said TID Ceres Main Canal to the centerline of Gondring Road;
53. West and northwest 0.75 miles along the centerline of said Gondring Road to the centerline of Central Avenue;
54. South 0.46 miles along the centerline of said Central Avenue to the centerline of Grayson Road;
55. West 2.0 miles along the centerline of said W. Grayson Road to the centerline of Crows Landing Road;
56. South 3.0 miles along the centerline of said Crows Landing Road to the centerline of Monte Vista Avenue;
57. West 1.0 mile along the centerline of said Monte Vista Avenue to the east line of Section 7, Township 5 South, Range 9 East, Mount Diablo Meridian;
58. South 0.35 miles along the east line of said Section 7 to the centerline of the Hatch Drain Canal;
59. Southeast and south 500 feet along the centerline of said Hatch Drain Canal to the centerline of Tuolumne Road;
60. West 128 feet along the centerline of said Tuolumne Road to the east line of said Section 7;
61. South 0.5 miles along the east line of said Section 7 to the centerline of Fulkerth Road;
62. West 4.14 miles along the centerline and westerly extension of said Fulkerth Road to the centerline of the San Joaquin River;
63. Southeast 21 miles along the centerline of said San Joaquin River upstream to the Stanislaus-Merced County line;
64. Southwest 20.0 miles along said Stanislaus-Merced County line to the Stanislaus-Santa Clara County Line;
65. North 45.0 miles meandering said Stanislaus-Santa Clara County line to the Stanislaus-San Joaquin County line on the summit of Mount Boardman in Section 25, Township 5 South, Range 4 East, Mount Diablo Meridian;



66. Northeast 17.5 miles along said Stanislaus-San Joaquin County line to the centerline of the San Joaquin County River in Section 19, Township 3 South, Range 7 East, Mount Diablo Meridian and the point of beginning of this description.

Section 6. This ordinance shall take effect thirty (30) days from and after the date of its passage and before the expiration of fifteen (15) days after its passage it shall be published once, with the names of the members voting for and against the same, in the Modesto Bee, a newspaper published in the County of Stanislaus, State of California.

Upon motion of Supervisor \_\_\_\_\_, seconded by Supervisor \_\_\_\_\_, the foregoing resolution was passed and adopted at a regular meeting of the Board of Supervisors of the County of Stanislaus, State of California, the \_\_\_\_\_ day of August 2011, by the following called vote:

AYES: Supervisors:

NOES: Supervisors:

ABSENT: Supervisors:

\_\_\_\_\_  
Dick Monteith, Chair of the Board  
of Supervisors of the County of  
Stanislaus, State of California

ATTEST:  
Christine Ferraro Tallman  
Clerk of the Board of Supervisors of the  
County of Stanislaus, State of California

By \_\_\_\_\_  
Deputy

APPROVED AS TO FORM:

\_\_\_\_\_  
John P. Doering  
County Counsel

V:\CO\jpd\Documents\ORDINANC\MISC\Redistricting\2011\Option 1.doc

**AN ORDINANCE AMENDING SUPERVISORIAL DISTRICT BOUNDARIES**

THE BOARD OF SUPERVISORS OF THE COUNTY OF STANISLAUS, STATE OF CALIFORNIA, ORDAINS AS FOLLOWS:

Section 1. Section 1.08.020 of the Stanislaus County Code is amended to read as follows:

1.08.020 District No. 1

Supervisorial District No. 1 shall consist of all that territory in Stanislaus County lying within the following described boundaries:

BEGINNING at the intersection of the centerline of the Stanislaus River and the west line of Section 30, Township 2 South, Range 10 East, Mount Diablo Meridian, said point being the approximate southerly projection of Victory Road; thence along the following courses:

1. North 23.4 miles on the Stanislaus-San Joaquin County line, being on the west line of Range 10 East, Mount Diablo Meridian, to the intersection with the Calaveras County line;
2. Southeasterly 38.0 miles on the Stanislaus-Calaveras-Tuolumne County line to the intersection with the centerline of the Tuolumne River;
3. Westerly 31 miles meandering the centerline of the Tuolumne River, downstream to its intersection with the centerline of Burlington Northern Santa Fe Railroad;
4. Northwesterly 1.1 miles on the centerline of the Burlington Northern Santa Fe Railroad to its intersection with the centerline of Yosemite Boulevard;
5. West 1.95 miles on the centerline of Yosemite Boulevard Avenue to its intersection with the centerline of Lincoln Avenue;
6. North 0.95 miles on the centerline of Lincoln Avenue, to and angle point on the centerline of unimproved Lincoln Avenue;
7. West 646 feet on the centerline of unimproved Lincoln Avenue to a point;
8. Northeast on a line 0.25 miles to the intersection of the southerly extension of Lakewood Avenue with the centerline of Dry Creek;

9. North 0.9 miles on the centerline of Lakewood Avenue to the centerline of Briggsmore Avenue and Roselle Avenue;
10. North 1.52 miles on the centerline of Roselle Avenue to its intersection with the centerline of Sylvan Road;
11. West 2.0 miles on the centerline of Sylvan Road to the centerline of Coffee Road;
12. North on the centerline of Coffee Road approximately 2.3 miles to the intersection of Patterson Road;
13. West on the centerline of Patterson Road 0.25 miles to the west line of the east half of Sections 16, 21, and 28 of Township 2 South Range 9 East, Mount Diablo Meridian;
14. North on the West line of the east half of the east half of said Sections 16, 21, and 28 approximately 1.6 miles to the centerline of the Stanislaus River;
15. Upstream southeasterly and easterly on the centerline of the Stanislaus River, also being the Stanislaus-San Joaquin County line to its Intersection with the west line of Section 30, Township 2 South, Range 10 East, Mount Diablo Meridian and the point of beginning of this Description.

Section 2. Section 1.08.030 of the Stanislaus County Code is amended to read as follows:

1.08.030 District No. 2

Supervisory District No. 2 shall consist of all that territory in Stanislaus County lying within the following described boundaries:

BEGINNING at the most easterly corner of Stanislaus County in Section 36, Township 3 South, Range 14 East, Mount Diablo Meridian; thence along the following courses:

1. Southwesterly 36.5 miles on the Stanislaus-Merced County line to the centerline of the San Joaquin River;
2. Northerly and downstream following the centerline of the San Joaquin River 14 miles to the westerly extension of the centerline of Fulkerth Road;
3. Easterly on the westerly extension of Fulkerth Road and the centerline of Fulkerth Road to the intersection with the west line of Section 8, of Township 5 South, Range 9 East, Mount Diablo Meridian;

4. North 0.5 miles along the west line of said Section 8 to the centerline of Tuolumne Road;
5. East 128 feet along the centerline of said Tuolumne Road to the centerline of the Hatch Drain Canal;
6. North and northwest 500 feet along the centerline of said Hatch Drain Canal to the west line of said Section 8;
7. North 0.35 miles along the west line of said Section 8 to the centerline of Monte Vista Avenue;
8. East 1.0 mile on the centerline of Monte Vista Avenue to the centerline of Crows landing Road;
9. North 3.0 miles on the centerline of Crows Landing Road to the centerline of Grayson Road;
10. East 2.0 miles on the centerline of Grayson Road to the centerline of Central Avenue;
11. North 0.5 miles on the centerline of Central Avenue to the centerline of Redwood Road;
12. East 1.0 mile on the centerline of Redwood Road to the centerline of Mitchell Road;
13. North and northeast 580 feet on the centerline of Mitchell Road to the centerline of Lucas Road;
14. East 520 feet crossing Highway 99 to the intersection of the centerlines of Rohde and Moore Roads;
15. Northeasterly and north 1.4 miles on the centerline of Moore Road to the centerline of Whitmore Avenue;
16. East 0.85 miles on the centerline of Whitmore Avenue to the centerline of Faith Home Road;
17. North 1.0 miles on the centerline of Faith Home Road to the Centerline of Hatch Road;
18. East 1.95 miles on the centerline of Hatch Road to the centerline of Burlington Northern Santa Fe Railroad;

19. Northwest 1.25 miles on the centerline of Burlington Northern Santa Fe Railroad to centerline of the Tuolumne River;
20. Meander the centerline of the Tuolumne River easterly and upstream 31 miles to the Stanislaus-Tuolumne County line in Section 16, Township 3 South, Range 14 East, Mount Diablo Meridian;
21. Southeasterly 4.0 miles on the Stanislaus-Tuolumne County line to the point of beginning of this description.

Section 3. Section 1.08.040 of the Stanislaus County Code is amended to read as follows:

1.08.040 District No. 3

Supervisory District No. 3 shall consist of all that territory in Stanislaus County lying within the following described boundaries:

BEGINNING at the junction of the Stanislaus and the San Joaquin Rivers being a point on the San Joaquin – Stanislaus County line in Section 19, Township 3 South, Range 7 East, Mount Diablo Meridian; thence along the following courses:

1. Meander the centerline of the San Joaquin River southeasterly upstream 8.15 miles to its junction with the centerline of the Tuolumne River;
2. Meander the centerline of the Tuolumne River easterly upstream 10 miles to its intersection with the westerly extension of the centerline of Whitmore Avenue;
3. East 2.3 miles on the centerline of Whitmore Avenue to the centerline of Yuma Ave;
4. North 0.43 miles on the centerline of Yuma Avenue and its northerly extension to the centerline of Turlock Irrigation District Lateral #1;
5. East and northeast 0.7 miles on the centerline of Lateral # 1 to the southerly extension of the east line of the Cape Cod and Stone Leaf Subdivisions in the City of Modesto;
6. North 0.27 miles on the east line of the Cape Code and Stone Leaf Subdivisions and its northerly extension to the centerline of Hatch Road;
7. Northeast 0.30 miles on the centerline of Hatch Road to the intersection with the southerly extension of the east line of Blocks 9053 and 9054 of the River Terrace Subdivision;

8. North 560 feet on the east line of Blocks 9053 and 9054 of the River Terrace subdivision to an angle point in Block 9054;
9. East 399 feet along the south line of Lot 28 through 35 to a point on the east line River Terrace Subdivision;
10. North 960 feet on the east line of River Terrace Subdivision and it's northerly extension to the centerline of the Tuolumne River;
11. North and Northeasterly 1.15 miles on the centerline of the Tuolumne River to the centerline of The Union Pacific Rail Road;
12. Northwesterly on the centerline of Union Pacific Railroad right-of-way 1.85 miles to its intersection with the centerline of Tully Road;
13. North on the centerline of Tully Road 3.6 miles to its intersection with the centerline of Pelandale Avenue;
14. West on the centerline of Pelandale Avenue 1.04 miles to its intersection with the centerline of Prescott Road;
15. North on the centerline of Prescott Road 0.25 mile to its intersection with Bangs Avenue;
16. West on the centerline of Bangs Avenue 0.25 miles to its intersection with the centerline of Morrow Road;
17. North on the centerline of Morrow Road 0.50 miles to its intersection with the centerline of Keirnan Avenue;
18. West on the centerline of Kiernan Avenue 0.25 mile to its intersection with the centerline of American Avenue;
19. North 2.05 miles on the centerline of American Avenue and it's northerly extension to its intersection with the centerline of the Stanislaus River;
20. Westerly meandering the centerline of the Stanislaus River downstream 24.5 miles to its junction with the San Joaquin River and the point of beginning of this description.

Section 4. Section 1.08.050 of the Stanislaus County Code is amended to read as follows:

1.08.050 District No. 4

Supervisory District No. 4 shall consist of all that territory in Stanislaus County lying within the following described boundaries:

BEGINNING at the intersection of the centerline of the Stanislaus River with the west line of the east half of the east half of Sections 16, 21, and 28 of Township 2 South, Range 9 East, Mount Diablo Meridian, thence along the following courses:

1. South on the West line of the east half of the east half of Sections 16, 21, and 28, 1.6 miles to the centerline of Patterson Road;
2. East on the centerline of Patterson Road 0.25 miles to the centerline of Coffee Road;
3. South on the centerline of Coffee Road 2.3 miles to the centerline of Claratina Road;
4. East 2.0 mile on the centerline of Sylvan Avenue to its intersection with the centerline of Roselle Avenue Road;
5. South 1.52 miles on the centerline of Roselle Avenue to its intersection with the centerline of Briggsmore and Lakewood Avenues;
6. South 0.9 miles on the centerline of Lakewood Avenue to the intersection with the centerline of Dry Creek;
7. Southwesterly 0.25 miles to a point on the centerline of unimproved Lincoln Avenue;
8. East 646 feet on the centerline of unimproved Lincoln Avenue to an angle point on existing Lincoln Avenue;
9. South 0.95 miles on the centerline of Lincoln Avenue, to the centerline of Yosemite Boulevard;
10. East 1.95 miles on the centerline of Yosemite Boulevard Avenue to its intersection with the centerline Burlington Northern Santa Fe Railroad;
11. Southeast 2.35 miles on the centerline of the Burlington Northern Santa Fe Railroad to its intersection with the centerline of the Hatch Road;
12. West 3.5 miles on centerline of Hatch Road to the centerline of Central Avenue;
13. North 0.9 miles on the centerline of Central Avenue and it's northerly extension to the centerline of the Tuolumne River;
14. Southwesterly 2.1 miles on the centerline of the Tuolumne River downstream to the centerline of the Union Pacific Railroad;

15. Northwest 1.85 miles on the centerline of the Union Pacific Railroad to the southerly extension of Tully Road;
16. North on the centerline of Tully Road 3.6 miles to its intersection with the centerline of Pelandale Avenue;
17. West on the centerline of Pelandale Avenue 1.04 miles to its intersection with the centerline of Prescott Road;
18. North on the centerline of Prescott Road 0.25 mile to its intersection with Bangs Avenue;
19. West on the centerline of Bangs Avenue 0.25 miles to its intersection with the centerline of Morrow Road;
20. North on the centerline of Morrow Road 0.50 miles to its intersection with the centerline of Kiernan Avenue;
21. West on the centerline of Kiernan Avenue 0.25 mile to its intersection with the centerline of American Avenue;
22. North on the centerline of American Avenue 2.05 miles to its intersection with the centerline of the Stanislaus River;
23. Easterly meandering the centerline of the Stanislaus River upstream 5.7 miles to the point of beginning of this description.

Section 5. Section 1.08.060 of the Stanislaus County Code is amended to read as follows:

1.08.060 District No. 5

Supervisorial District No. 5 shall consist of all that territory in Stanislaus County lying within the following described boundaries:

BEGINNING at the junction of the Stanislaus and the San Joaquin Rivers being a point on the San Joaquin – Stanislaus County line in Section 19, Township 3 South, Range 7 East, Mount Diablo Meridian; thence along the following courses:

1. Southwesterly 19 miles on the Stanislaus-San Joaquin county line to its intersection with the Stanislaus – San Joaquin-Santa Clara County line on the summit of Mount Boardman in Section 25, Township 5 South, Range 4 East, Mount Diablo Meridian;



2. Meander the Stanislaus-Santa Clara County line southerly 45.0 miles to its intersection with the Stanislaus-Merced County line in Section 20, Township 9 South, Range 7 East, Mount Diablo Meridian;
3. Northeasterly 20.0 miles on said Stanislaus-Merced County line to the centerline of the San Joaquin River;
4. Northerly and downstream following the centerline of the San Joaquin River 14 miles to the westerly extension of the centerline of Fulkerth Road;
5. Easterly 4.15 miles on the westerly extension of Fulkerth Road and the centerline of Fulkerth Road to the intersection with the west line of Section 8, of Township 5 South, Range 9 East, Mount Diablo Meridian;
6. North 0.5 miles along the west line of said Section 8 to the centerline of Tuolumne Road;
7. East 128 feet along the centerline of said Tuolumne Road to the centerline of the Hatch Drain Canal;
8. North and northwest 500 feet along the centerline of said Hatch Drain Canal to the west line of said Section 8;
9. North 0.35 miles along the west line of said Section 8 to the centerline of Monte Vista Avenue;
10. East 1.0 mile on the centerline of Monte Vista Avenue to the centerline of Crows landing Road;
11. North 3.0 miles on the centerline of Crows Landing Road to the centerline of Grayson Road;
12. East 2.0 miles on the centerline of Grayson Road to the centerline of Central Avenue;
13. North 0.5 miles on the centerline of Central Avenue to the centerline of Redwood Road;
14. East 1.0 mile on the centerline of Redwood Road to the centerline of Mitchell Road;
15. North and northeast 580 feet on the centerline of Mitchell Road to the centerline of Lucas Road;
16. East 520 feet crossing Highway 99 to the intersection of the centerlines of Rohde and Moore Roads;

17. Northeasterly and north 1.4 miles on the centerline of Moore Road to the centerline of Whitmore Avenue;
18. East 0.85 miles on the centerline of Whitmore Avenue to the centerline of Faith Home Road;
19. North 1.0 miles on the centerline of Faith Home Road to the Centerline of Hatch Road;
20. West 2.0 miles on the centerline of Hatch Road to the centerline of Central Avenue;
21. North 0.9 miles on the centerline of Central Avenue and it's northerly extension to the centerline of the Tuolumne River;
22. Southwesterly 3.25 miles on the centerline of the Tuolumne River downstream to the northerly extension of the east line of the River Terrace Subdivision;
23. South 960 feet on the east line of River Terrace Subdivision to a point on the south line of Block 9054 of River Terrace Subdivision, being the south west corner of Lot 35 of Block 9054;
24. West 399 feet on the south line of Lots 28 through 35 of Block 9054 to an angle point in Block 9054;
25. South 560 feet on the east line of Blocks 9054 and 9053 to the intersection with the centerline of Hatch Road;
26. Southwest 0.30 miles on the centerline of Hatch Road to the northerly extension of the east line of the Cape Cod and Stone Leaf Subdivisions;
27. South 0.27 miles on the east line of the Cape Cod and Stone Leaf Subdivisions to the centerline of Turlock Irrigation District Lateral # 1;
28. Southwest and west 0.7 miles on the centerline of Lateral #1 to the northerly extension of the centerline of Yuma Avenue;
29. South 0.43 miles on the centerline of Yuma Avenue to the centerline of Whitmore Road;
30. West 2.3 miles on the centerline of Whitmore Road and it's westerly extension to the centerline of the Tuolumne River;

- 31. Westerly 10 miles meandering downstream, the centerline of the Tuolumne River to the junction with the San Joaquin River;
- 32. Northwesterly 8.15 miles downstream, meandering the centerline of the San Joaquin River to the junction with the Stanislaus River and Point of Beginning of this description.

Section 6. This ordinance shall take effect thirty (30) days from and after the date of its passage and before the expiration of fifteen (15) days after its passage it shall be published once, with the names of the members voting for and against the same, in the Modesto Bee, a newspaper published in the County of Stanislaus, State of California.

Upon motion of Supervisor \_\_\_\_\_, seconded by Supervisor \_\_\_\_\_, the foregoing resolution was passed and adopted at a regular meeting of the Board of Supervisors of the County of Stanislaus, State of California, the \_\_\_\_\_ day of August 2011, by the following called vote:

AYES: Supervisors:

NOES: Supervisors:

ABSENT: Supervisors:

\_\_\_\_\_  
 Dick Monteith, Chair of the Board  
 of Supervisors of the County of  
 Stanislaus, State of California

ATTEST:  
 Christine Ferraro Tallman  
 Clerk of the Board of Supervisors of the  
 County of Stanislaus, State of California

By \_\_\_\_\_  
 Deputy

APPROVED AS TO FORM:

\_\_\_\_\_  
 John P. Doering  
 County Counsel

**AN ORDINANCE AMENDING SUPERVISORIAL DISTRICT BOUNDARIES**

THE BOARD OF SUPERVISORS OF THE COUNTY OF STANISLAUS, STATE OF CALIFORNIA, ORDAINS AS FOLLOWS:

Section 1. Section 1.08.020 of the Stanislaus County Code is amended to read as follows:

1.08.020 District No. 1

Supervisorial District No. 1 shall consist of all that territory in Stanislaus County lying within the following described boundaries:

BEGINNING at the intersection of the centerline of the Stanislaus River and the west line of Section 30, Township 2 South, Range 10 East, Mount Diablo Meridian, said point being the approximate southerly projection of Victory Road; thence along the following courses:

1. North 23.4 miles on the Stanislaus-San Joaquin County line, being on the west line of Range 10 East, Mount Diablo Meridian, to the intersection with the Calaveras County line;
2. Southeasterly 38.0 miles on the Stanislaus-Calaveras-Tuolumne County line to the intersection with the centerline of the Tuolumne River;
3. Westerly 31 miles meandering the centerline of the Tuolumne River, downstream to the centerline of Burlington Northern Santa Fe Railroad;
4. Northwest 0.35 miles on the centerline of the Burlington Northern Santa Fe Railroad to the centerline of MID Lateral No. 1;
5. Northwest and west 0.7 miles on the centerline of MID Lateral No. 1 to the centerline of Codoni Avenue;
6. Northerly 0.42 miles on the centerline of Codoni Avenue to the centerline of Yosemite Boulevard;
7. West 1.5 miles on the centerline of Yosemite Boulevard Avenue to the centerline of Lincoln Avenue;
8. North 0.95 miles on the centerline of Lincoln Avenue, to and angle point on the centerline of unimproved Lincoln Avenue;
9. West 646 feet on the centerline of unimproved Lincoln Avenue to a point;

10. Northeast on a line 0.25 miles to the intersection of the southerly extension of Lakewood Avenue with the centerline of Dry Creek;
11. North 0.9 miles on the centerline of Lakewood Avenue to the centerline of Briggsmore Avenue and Roselle Avenue;
12. North 1.52 miles on the centerline of Roselle Avenue to the centerline of Sylvan Road;
13. West 2.0 miles on the centerline of Sylvan Road to the centerline of Coffee Road;
14. North 1.5 miles on the centerline of Coffee Road to the centerline of Claribel Road;
15. West 0.25 miles on the centerline of Claribel Road to the west line of the east half of Sections 16, 21, 28 and 33 of Township 2 South, Range 9 East, Mount Diablo Meridian;
16. North 3.1 miles on the West line of the east half of the east half of said Sections 16, 21, 28 and 33 to the centerline of the Stanislaus River;
17. Upstream southeasterly and easterly on the centerline of the Stanislaus River, also being the Stanislaus-San Joaquin County line to the west line of Section 30, Township 2 South, Range 10 East, Mount Diablo Meridian and the point of beginning of this Description.

Section 2. Section 1.08.030 of the Stanislaus County Code is amended to read as follows:

1.08.030 District No. 2

Supervisory District No. 2 shall consist of all that territory in Stanislaus County lying within the following described boundaries:

BEGINNING at the most easterly corner of Stanislaus County in Section 36, Township 3 South, Range 14 East, Mount Diablo Meridian; thence along the following courses:

1. Southwest 36.5 miles on the Stanislaus-Merced County line to the centerline of the San Joaquin River;
2. Northerly and downstream 14 miles following the centerline of the San Joaquin River to the westerly extension of the centerline of Fulkerth Road;

3. East 4.15 miles on the westerly extension of Fulkerth Road and the centerline of Fulkerth Road to the west line of Section 8, of Township 5 South, Range 9 East, Mount Diablo Meridian;
4. North 0.5 miles along the west line of said Section 8 to the centerline of Tuolumne Road;
5. East 128 feet along the centerline of said Tuolumne Road to the centerline of the Hatch Drain Canal;
6. North and northwest 500 feet along the centerline of said Hatch Drain Canal to the west line of said Section 8;
7. North 0.35 miles along the west line of said Section 8 to the centerline of Monte Vista Avenue;
8. East 1.0 mile on the centerline of Monte Vista Avenue to the centerline of Crows landing Road;
9. North 3.0 miles on the centerline of Crows Landing Road to the centerline of Grayson Road;
10. East 2.0 miles on the centerline of Grayson Road to the centerline of Central Avenue;
11. North 0.45 miles on the centerline of Central Avenue to the centerline of Gondring Road;
12. East 1.03 miles on the centerline of Gondring Road to the centerline of Mitchell Road;
13. North and northeast 0.27 miles on the centerline of Mitchell Road to the centerline of Lucas Road;
14. East 520 feet crossing Highway 99 to the intersection of the centerlines of Rohde and Moore Roads;
15. Southeast 770 feet on the centerline of Rohde Road to the centerline of Redwood Avenue;
16. East 0.8 miles on the centerline of Redwood Road to the centerline of Faith Home Road;
17. North 2.5 miles on the centerline of Faith Home Road to the Centerline of Hatch Road;

18. East 1.0 miles on the centerline of Hatch Road to the east line of Section 6 of Township 4 South, Range 10 East, Mount Diablo Meridian;
19. North 0.9 miles on the east line of Section 6 to centerline of the Tuolumne River;
20. Meander the centerline of the Tuolumne River easterly and upstream 31.2 miles to the Stanislaus-Tuolumne County line in Section 16, Township 3 South, Range 14 East, Mount Diablo Meridian;
21. Southeast 4.0 miles on the Stanislaus-Tuolumne County line to the point of beginning of this description.

Section 3. Section 1.08.040 of the Stanislaus County Code is amended to read as follows:

1.08.040 District No. 3

Supervisory District No. 3 shall consist of all that territory in Stanislaus County lying within the following described boundaries:

BEGINNING at the junction of the Stanislaus and the San Joaquin Rivers being a point on the San Joaquin – Stanislaus County line in Section 19, Township 3 South, Range 7 East, Mount Diablo Meridian; thence along the following courses:

1. Meander the centerline of the San Joaquin River southeasterly upstream 8.15 miles to its junction with the centerline of the Tuolumne River;
2. Meander the centerline of the Tuolumne River easterly upstream 10 miles to the westerly extension of the centerline of Whitmore Avenue;
3. East 2.3 miles on the centerline of Whitmore Avenue to the centerline of Yuma Ave;
4. North 0.43 miles on the centerline of Yuma Avenue and it's northerly extension to the centerline of Turlock Irrigation District Lateral #1;
5. East and northeast 0.7 miles on the centerline of Lateral # 1 to the southerly extension of the east line of the Cape Cod and Stone Leaf Subdivisions in the City of Modesto;
6. North 0.27 miles on the east line of the Cape Code and Stone Leaf Subdivisions and it's northerly extension to the centerline of Hatch Road;
7. Northeast 0.30 miles on the centerline of Hatch Road to the southerly extension of the east line of Blocks 9053 and 9054 of the River Terrace Subdivision;

8. North 560 feet on the east line of Blocks 9053 and 9054 of the River Terrace subdivision to an angle point in Block 9054;
9. East 399 feet along the south line of Lot 28 through 35 to a point on the east line River Terrace Subdivision;
10. North 960 feet on the east line of River Terrace Subdivision and it's northerly extension to the centerline of the Tuolumne River;
11. North and Northeast 1.15 miles on the centerline of the Tuolumne River to the centerline of The Union Pacific Rail Road;
12. Northwest 1.85 miles on the centerline of Union Pacific Railroad right-of-way to the centerline of Tully Road;
13. North 3.6 miles on the centerline of Tully Road to the centerline of Pelandale Avenue;
14. West 1.04 miles on the centerline of Pelandale Avenue to the centerline of Prescott Road;
15. North 0.25 miles on the centerline of Prescott Road to the centerline of Bangs Avenue;
16. West 0.25 miles on the centerline of Bangs Avenue to the centerline of Morrow Road;
17. North 0.50 miles on the centerline of Morrow Road to the centerline of Kiernan Avenue;
18. West 0.25 miles on the centerline of Kiernan Avenue to the centerline of American Avenue;
19. North 2.05 miles on the centerline of American Avenue and it's northerly extension to the centerline of the Stanislaus River;
20. Westerly meandering the centerline of the Stanislaus River downstream 24.5 miles to its junction with the San Joaquin River and the point of beginning of this description.

Section 4. Section 1.08.050 of the Stanislaus County Code is amended to read as follows:

1.08.050 District No. 4



Supervisory District No. 4 shall consist of all that territory in Stanislaus County lying within the following described boundaries:

BEGINNING at the intersection of the centerline of the Stanislaus River with the west line of the east half of the east half of Sections 16, 21, and 28 of Township 2 South, Range 9 East, Mount Diablo Meridian, thence along the following courses:

1. South 3.1 miles on the west line of the east half of the east half of Sections 16, 21, 28 and 33, to the centerline of Claribel Road;
2. East 0.25 miles on the centerline of Claribel Road to the centerline of Coffee Road;
3. South 1.5 miles on the centerline of Coffee Road to the centerline of Sylvan Road;
4. East 2.0 mile on the centerline of Sylvan Avenue to the centerline of Roselle Avenue Road;
5. South 1.52 miles on the centerline of Roselle Avenue the centerline of Briggsmore and Lakewood Avenues;
6. South 0.9 miles on the centerline of Lakewood Avenue to the intersection with the centerline of Dry Creek;
7. Southwest 0.25 miles to a point on the centerline of unimproved Lincoln Avenue;
8. East 646 feet on the centerline of unimproved Lincoln Avenue to an angle point on existing Lincoln Avenue;
9. South 0.95 miles on the centerline of Lincoln Avenue, to the centerline of Yosemite Boulevard;
10. East 1.5 miles on the centerline of Yosemite Boulevard Avenue to the centerline of Codoni Avenue;
11. South 0.42 miles on the centerline of Codoni Avenue to the centerline of MID Lateral No. 1;
12. East and Southeast 0.7 miles on the centerline of MID Lateral No. 1 to the centerline of the Burlington Northern Santa Fe Railroad;
13. Southeast 0.35 miles on the centerline of the Burlington Northern Santa Fe Railroad to the centerline of the Tuolumne River;

14. West 720 feet on centerline of Tuolumne River to the east line of Section 6, Township 4 South, Range 10 east;
15. South 0.9 miles on the east line of Section 6 to the centerline of Hatch Road;
16. West 3.0 miles on the centerline of Hatch Road to the centerline of Central Avenue;
17. North 0.9 miles on the centerline of Central Avenue and it's northerly extension to the centerline of the Tuolumne River;
18. Southwesterly 2.1 miles on the centerline of the Tuolumne River downstream to the centerline of the Union Pacific Railroad;
19. Northwest 1.85 miles on the centerline of the Union Pacific Railroad to the southerly extension of the centerline of Tully Road;
20. North 3.6 miles on the centerline of Tully Road to the centerline of Pelandale Avenue;
21. West 1.04 miles on the centerline of Pelandale Avenue to the centerline of Prescott Road;
22. North 0.25 miles on the centerline of Prescott Road to the centerline of Bangs Avenue;
23. West 0.25 miles on the centerline of Bangs Avenue to the centerline of Morrow Road;
24. North 0.50 miles on the centerline of Morrow Road to the centerline of Kiernan Avenue;
25. West 0.25 mile on the centerline of Kiernan Avenue to the centerline of American Avenue;
26. North 2.05 miles on the centerline of American Avenue to the centerline of the Stanislaus River;
27. Easterly meandering the centerline of the Stanislaus River upstream 5.7 miles to the point of beginning of this description.

Section 5. Section 1.08.060 of the Stanislaus County Code is amended to read as follows:

1.08.060 District No. 5

Supervisory District No. 5 shall consist of all that territory in Stanislaus County lying within the following described boundaries:

BEGINNING at the junction of the Stanislaus and the San Joaquin Rivers being a point on the San Joaquin – Stanislaus County line in Section 19, Township 3 South, Range 7 East, Mount Diablo Meridian; thence along the following courses:

1. Southwesterly 19 miles on the Stanislaus-San Joaquin county line to the Stanislaus – San Joaquin-Santa Clara County line on the summit of Mount Boardman in Section 25, Township 5 South, Range 4 East, Mount Diablo Meridian;
2. Meander the Stanislaus-Santa Clara County line southerly 45.0 miles to the Stanislaus-Merced County line in Section 20, Township 9 South, Range 7 East, Mount Diablo Meridian;
3. Northeast 20.0 miles on said Stanislaus-Merced County line to the centerline of the San Joaquin River;
4. Northerly and downstream following the centerline of the San Joaquin River 14 miles to the westerly extension of the centerline of Fulkerth Road;
5. Easy 4.15 miles on the westerly extension of Fulkerth Road and the centerline of Fulkerth Road to the west line of Section 8, of Township 5 South, Range 9 East, Mount Diablo Meridian;
6. North 0.5 miles along the west line of said Section 8 to the centerline of Tuolumne Road;
7. East 128 feet along the centerline of said Tuolumne Road to the centerline of the Hatch Drain Canal;
8. North and northwest 500 feet along the centerline of said Hatch Drain Canal to the west line of said Section 8;
9. North 0.35 miles along the west line of said Section 8 to the centerline of Monte Vista Avenue;
10. East 1.0 mile on the centerline of Monte Vista Avenue to the centerline of Crows landing Road;
11. North 3.0 miles on the centerline of Crows Landing Road to the centerline of Grayson Road;
12. East 2.0 miles on the centerline of Grayson Road to the centerline of Central Avenue;

13. North 0.45 miles on the centerline of Central Avenue to the centerline of Gondring Road;
14. East 1.03 mile on the centerline of Gondring Road to the centerline of Mitchell Road;
15. North and northeast 0.27 miles on the centerline of Mitchell Road to the centerline of Lucas Road;
16. East 520 feet crossing Highway 99 to the intersection of the centerlines of Rohde and Moore Roads;
17. Southeasterly 770 feet on the centerline of Rohde Road to the centerline of Redwood Road;
18. East 0.8 miles on the centerline of Redwood Road to the centerline of Faith Home Road;
19. North 2.5 miles on the centerline of Faith Home Road to the centerline of Hatch Road;
20. West 2.0 miles on the centerline of Hatch Road to the centerline of Central Avenue;
21. North 0.9 miles on the centerline of Central Avenue and it's northerly extension to the centerline of the Tuolumne River;
22. Southwesterly 3.25 miles on the centerline of the Tuolumne River downstream to the northerly extension of the east line of the River Terrace Subdivision;
23. South 960 feet on the east line of River Terrace Subdivision to a point on the south line of Block 9054 of River Terrace Subdivision, being the southwest corner of Lot 35 of Block 9054;
24. West 399 feet on the south line of Lots 28 through 35 of Block 9054 to an angle point in Block 9054;
25. South 560 feet on the east line of Blocks 9054 and 9053 to the centerline of Hatch Road;
26. Southwest 0.30 miles on the centerline of Hatch Road to the northerly extension of the east line of the Cape Cod and Stone Leaf Subdivisions;

27. South 0.27 miles on the east line of the Cape Cod and Stone Leaf Subdivisions to the centerline of Turlock Irrigation District Lateral # 1;
28. Southwest and west 0.7 miles on the centerline of Lateral #1 to the northerly extension of the centerline of Yuma Avenue;
29. South 0.43 miles on the centerline of Yuma Avenue to the centerline of Whitmore Road;
30. West 2.3 miles on the centerline of Whitmore Road and it's westerly extension to the centerline of the Tuolumne River;
31. Westerly 10 miles meandering downstream, the centerline of the Tuolumne River to the junction with the San Joaquin River;
32. Northwesterly 8.15 miles downstream, meandering the centerline of the San Joaquin River to the junction with the Stanislaus River and Point of Beginning of this description.

Section 6. This ordinance shall take effect thirty (30) days from and after the date of its passage and before the expiration of fifteen (15) days after its passage it shall be published once, with the names of the members voting for and against the same, in the Modesto Bee, a newspaper published in the County of Stanislaus, State of California.

Upon motion of Supervisor \_\_\_\_\_, seconded by Supervisor \_\_\_\_\_, the foregoing resolution was passed and adopted at a regular meeting of the Board of Supervisors of the County of Stanislaus, State of California, the \_\_\_\_\_ day of August 2011, by the following called vote:

AYES: Supervisors:

NOES: Supervisors:

ABSENT: Supervisors:


\_\_\_\_\_  
 Dick Monteith, Chair of the Board  
 of Supervisors of the County of  
 Stanislaus, State of California

ATTEST:  
 Christine Ferraro Tallman  
 Clerk of the Board of Supervisors of the

ATTEST:  
Christine Ferraro Tallman  
Clerk of the Board of Supervisors of the  
County of Stanislaus, State of California

By \_\_\_\_\_  
Deputy

APPROVED AS TO FORM:

  
\_\_\_\_\_  
John P. Doering  
County Counsel

V:\CO\jpd\Documents\ORDINANCMISC\Redistricting\2011\Option 1.doc

**NOTICE OF PUBLIC HEARING  
STANISLAUS COUNTY  
SUPERVISORIAL REDISTRICTING**

NOTICE IS HEREBY GIVEN that on Tuesday, August 23, 2011, at 9:05 a.m., or as soon thereafter as the matter may be heard, the Stanislaus County Board of Supervisors will meet in the Basement Chambers, 1010 10<sup>th</sup> Street, Modesto, CA, to conduct a public hearing to introduce and waive the first reading of an ordinance adjusting the boundaries of the supervisorial districts in accordance with the redistricting plan. Two draft maps for Stanislaus County Supervisorial Redistricting can be located on the Stanislaus County website at [www.stancounty.com/redistricting](http://www.stancounty.com/redistricting).

NOTICE IS FURTHER GIVEN that at the said time and place, interested persons will be given the opportunity to be heard. For further information, contact Richard Robinson or David Jones, Stanislaus County Chief Executive Office, (209) 525-6333 or at 1010 10th Street, Suite 6800, Modesto, CA.

BY ORDER OF THE BOARD OF SUPERVISORS

DATED: August 4, 2011

ATTEST: CHRISTINE FERRARO TALLMAN, Clerk  
of the Board of Supervisors  
of the County of Stanislaus,  
State of California

BY:

  
\_\_\_\_\_  
Elizabeth A. King, Assistant Clerk of the Board

**AVISO DE AUDICIÓN PÚBLICA  
CONDADO DE STANISLAUS  
REDISTRATACIÓN SUPERVISORAL**

SE DA AVISO POR ESTE MEDIO que el día 23 de agosto del 2011, a las 9:05 a.m., o lo más temprano de allí en adelante en que se escuche el asunto, el Consejo del Condado de Stanislaus se reunirá en el despacho de juntas públicas en el 1010 10th Street, Modesto, CA para realizar una audición publica para introducir y retirar la primera lectura de una ordenanza ajustando las líneas divisorias de los distritos supervisorales de acuerdo con el plan de redistratación. Dos mapas preliminares para la Redistratación del Condado de Stanislaus pueden ser localizados en la página de internet [www.stancounty.com/redistricting](http://www.stancounty.com/redistricting).

SE DA AVISO MAS ALLA que a la dicha hora y lugar, se le dará la oportunidad de ser escuchadas a las personas interesadas. Para más información comuníquese con Sandra Regalo en la Oficina Ejecutiva del Condado de Stanislaus al (209) 525-6333 o Juan Gonzalez al (209) 525-6330, o en el 1010 10th Street, Suite 6800, Modesto CA.

POR LA ORDEN DEL CONSEJO

FECHA: 4 de agosto del 2011

ATTEST: CHRISTINE FERRARO TALLMAN, Clerk  
of the Board of Supervisors  
of the County of Stanislaus,  
State of California

BY:

  
Elizabeth A. King, Assistant Clerk of the Board



**DECLARATION OF PUBLICATION  
(C.C.P. S2015.5)**

**COUNTY OF STANISLAUS  
STATE OF CALIFORNIA**

I am a citizen of the United States and a resident Of the County aforesaid; I am over the age of Eighteen years, and not a party to or interested In the above entitle matter. I am a printer and Principal clerk of the publisher of **THE MODESTO BEE**, printed in the City of **MODESTO**, County of **STANISLAUS**, State of California, daily, for which said newspaper has been adjudged a newspaper of general circulation by the Superior Court of the County of **STANISLAUS**, State of California, Under the date of **February 25, 1951, Action No. 46453**; that the notice of which the annexed is a printed copy, has been published in each issue there of on the following dates, to wit:

Aug 13, 2011

**NOTICE OF PUBLIC HEARING  
STANISLAUS COUNTY  
SUPERVISORIAL REDISTRICTING**

NOTICE IS HEREBY GIVEN that on Tuesday, August 23, 2011, at 9:05 a.m., or as soon thereafter as the matter may be heard, the Stanislaus County Board of Supervisors will meet in the Basement Chambers, 1010 10th Street, Modesto, CA, to conduct a public hearing to introduce and waive the first reading of an ordinance adjusting the boundaries of the supervisorial districts in accordance with the redistricting plan. Two draft maps for Stanislaus County Supervisorial Redistricting can be located on the Stanislaus County website at [www.stancounty.com/redistricting](http://www.stancounty.com/redistricting). NOTICE IS FURTHER GIVEN that at the said time and place, interested persons will be given the opportunity to be heard. For further information, contact Richard Robinson or David Jones, Stanislaus County Chief Executive Office, (209) 525-6333 or at 1010 10th Street, Suite 6800, Modesto, CA. BY ORDER OF THE BOARD OF SUPERVISORS. DATED: August 4, 2011. ATTEST: CHRISTINE FERRARO TALLMAN, Clerk of the Board of Supervisors of the County of Stanislaus, State of California. BY: Elizabeth A. King, Assistant Clerk of the Board

**AVISO DE AUDICIÓN PÚBLICA  
CONDADO DE STANISLAUS  
REDISTRATACIÓN SUPERVISORAL**

SE DA AVISO POR ESTE MEDIO que el día 23 de agosto del 2011, a las 9:05 a.m., o lo más temprano de allí en adelante en que se escuche el asunto, el Consejo del Condado de Stanislaus se reunirá en el despacho de juntas públicas en el 1010 10th Street, Modesto, CA para realizar una audición pública para introducir y retirar la primera lectura de una ordenanza ajustando las líneas divisorias de los distritos supervisorales de acuerdo con el plan de redistratación. Dos mapas preliminares para la Redistratación del Condado de Stanislaus pueden ser localizados en la página de internet [www.stancounty.com/redistricting](http://www.stancounty.com/redistricting). SE DA AVISO MAS ALLA que a la dicha hora y lugar, se le dará la oportunidad de ser escuchadas a las personas interesadas. Para más información comuníquese con Sandra Regalo en la Oficina Ejecutiva del Condado de Stanislaus al (209) 525-6333 o Juan Gonzalez al (209) 525-6330, o en el 1010 10th Street, Suite 6800, Modesto CA. POR LA ORDEN DEL CONSEJO. FECHA: 4 de agosto del 2011. ATTEST: CHRISTINE FERRARO TALLMAN, Clerk of the Board of Supervisors of the County of Stanislaus, State of California; BY: Elizabeth A. King, Assistant Clerk of the Board  
Pub Dates Aug 13, 2011

-----

I certify (or declare) under penalty of perjury That the foregoing is true and correct and that This declaration was executed at

**MODESTO, California on**

August 15th, 2011

(By Electronic Facsimile Signature)

*Marie Dickmann*

# Affidavit of Publication

## AFFIDAVIT OF PUBLICATION

PUBLIC NOTICE  
Notice of Public Hearing Stanislaus County  
Supervisorial  
Redistricting

PUBLIC NOTICE  
Notice of Public Hearing Stanislaus County Supervisor  
Redistricting

STATE OF CALIFORNIA  
County of Stanislaus

} ss

LISA FREITAS

### NOTICE OF PUBLIC HEARING STANISLAUS COUNTY SUPERVISORIAL REDISTRICTING

NOTICE IS HEREBY GIVEN that on Tuesday, August 23, 2011, at 9:05 a.m., or as soon thereafter as the matter may be heard, the Stanislaus County Board of Supervisors will meet in the Basement Chambers, 1010 10th Street, Modesto, CA, to conduct a public hearing to introduce and waive the first reading of an ordinance adjusting the boundaries of the supervisorial districts in accordance with the redistricting plan. Two draft maps for Stanislaus County Supervisorial Redistricting can be located on the Stanislaus County website at [www.stan-county.com/redistricting](http://www.stan-county.com/redistricting).


NOTICE IS FURTHER GIVEN that at the said time and place, interested persons will be given the opportunity to be heard. For further information, contact Richard Robinson or David Jones, Stanislaus County Chief Executive Office, (209) 525-6333 or at 1010 10th Street, Suite 6800, Modesto, CA.

BY ORDER OF THE BOARD OF SUPERVISORS

DATED: August 4, 2011

ATTEST: CHRISTINE FERRARO TALLMAN, Clerk of the Board of Supervisors of the County of Stanislaus, State of California

BY: Elizabeth A. King, Assistant Clerk of the Board  
PUBLISH 8/10/2011  
TJ#11-620



PRINCIPAL CLERK OF THE PRINTER

of the said County, being duly sworn, deposes and says:

THAT she is and at all times herein mentioned was a citizen of the United States, over the age of twenty-one years, and that she is not a party to, nor interested in the above entitled matter; that she is the Legal Clerk of the Turlock Daily Journal, a newspaper of general circulation, printed and published in the City of Turlock, County of Stanislaus, and which newspaper is published for the dissemination of local news and intelligence of a general character, and which newspaper at all times herein mentioned had and still has a bona fide subscription list of paying subscribers, and which newspaper has been established and published at regular intervals in the said City of Turlock, County of Stanislaus, for a period exceeding one year next preceding the date of publication of the notice hereinafter referred to; and which newspaper is not devoted to nor published for the interests, entertainment, or instruction of a particular class, profession, trade, calling, race or denomination, or any number of same; that the notice, of which the annexed is a printed copy and which is hereby made a part of this affidavit, has been published in each regular

AUGUST 10, 2011

I certify (or declare) under penalty of perjury that the foregoing is true and correct 10th Day of AUGUST 2011

# Affidavit of Publication

Stan. Co. Board of Supervisors  
1010 10<sup>th</sup> St., Ste. 6700  
Modesto, CA 95354

## AFFIDAVIT OF PUBLICATION

Public Hearing  
2<sup>nd</sup> Redistricting / CC # 05-85

STATE OF CALIFORNIA }  
County of Stanislaus } ss.

Lisa Gonzalez

of the said County, being duly sworn, deposes and says:

THAT I am and at all times herein mentioned was a citizen of the United States, over the age of twenty-one, and that I am not a party to, nor interested in the above entitled matter; that I am the clerk of the Ceres Courier, a newspaper of general circulation, published in the City of Ceres, County of Stanislaus, and which newspaper is published for the dissemination of local news and intelligence of general character, and which newspaper at all times herein mentioned had and still has a bona fide subscription list of paying subscribers, and which newspaper has been established and published at regular intervals in the said City of Ceres, County of Stanislaus, for a period of publication of the notice hereinafter referred to; and which newspaper is devoted to nor published for the interests; entertainment, or instruction of a particular class, profession, trade, calling, race or denomination, or any number of the same, that the notice, of which the annexed is a printed copy and which is hereby made a part if this affidavit, has been published in each regular and entire issue of said newspaper and not in any supplemental thereof on the following dates, to-wit:

8/10/11

### NOTICE OF PUBLIC HEARING STANISLAUS COUNTY SUPERVISORIAL REDISTRICTING

NOTICE IS HEREBY GIVEN that on Tuesday, August 23, 2011, at 9:05 a.m., or as soon thereafter as the matter may be heard, the Stanislaus County Board of Supervisors will meet in the Basement Chambers, 1010 10th Street, Modesto, CA, to conduct a public hearing to introduce and waive the first reading of an ordinance adjusting the boundaries of the supervisorial districts in accordance with the redistricting plan. Two draft maps for Stanislaus County Supervisorial Redistricting can be located on the Stanislaus County website at [www.stancounty.com/redistricting](http://www.stancounty.com/redistricting).

NOTICE IS FURTHER GIVEN that at the said time and place, interested persons will be given the opportunity to be heard. For further information, contact Richard Robinson or David Jones, Stanislaus County Chief Executive Office, (209) 525-6333 or at 1010 10th Street, Suite 6800, Modesto, CA.

BY ORDER OF THE BOARD OF SUPERVISORS  
DATED: August 4, 2011  
ATTEST: CHRISTINE FERRARO TALLMAN, Clerk  
of the Board of Supervisors  
of the County of Stanislaus,  
State of California  
BY: Elizabeth A. King, Assistant Clerk of the Board  
Publish: 08/10/11  
CC#05-85

Lisa Gonzalez  
PRINCIPAL CLERK OF THE PRINTER

The Ceres Courier

P.O. BOX 7  
CERES, CALIFORNIA, 95307  
SUPERIOR COURT DECREE NO. 42498

I certify (or declare) under penalty of perjury that the foregoing is true and correct.

Dated at Modesto, California this 10<sup>th</sup> day of August, 2011

8/23/11

# PROOF OF PUBLICATION

(2015.5 C. C. P.)

STATE OF CALIFORNIA,

County of Stanislaus

I am a citizen of the United States and a resident of the county aforesaid; I am over the age of twenty-one years, and not a party to or interested in the above entitled matter. I am the principal clerk of THE OAKDALE LEADER, 122 South Third Avenue, Oakdale, California, a newspaper of general circulation, published in Oakdale, California in the City of Oakdale, County of Stanislaus, and which newspaper has been adjudged a newspaper of general circulation, by the Superior Court of the County of Stanislaus, State of California. That the notice, of which the annexed is a printed copy (set in type not smaller than nonpareil), has been published in each regular and entire issue of said newspaper and not in any supplement thereof on the following dates, to-wit:

August 10 all in the year 2011.

I certify or declare) under penalty of perjury that the foregoing is true and correct.

Dated at Oakdale, California,

this day 10<sup>th</sup> of August 2011.



Signature

This space is for the County Clerk's Filing Stamp

Proof of Publication of

## NOTICE OF PUBLIC HEARING

### STANISLAUS COUNTY BOARD OF SUPERVISORIAL REDISTRICTING

#### PUBLIC NOTICE

##### **NOTICE OF PUBLIC HEARING STANISLAUS COUNTY SUPERVISORIAL REDISTRICTING**

NOTICE IS HEREBY GIVEN that on Tuesday, August 23, 2011, at 9:05 a.m., or as soon thereafter as the matter may be heard, the Stanislaus County Board of Supervisors will meet in the Basement Chambers, 1010 10th Street, Modesto, CA, to conduct a public hearing to introduce and waive the first reading of an ordinance adjusting the boundaries of the supervisorial districts in accordance with the redistricting plan. Two draft maps for Stanislaus County Supervisorial Redistricting can be located on the Stanislaus County website at [www.stancounty.com/redistricting](http://www.stancounty.com/redistricting).

NOTICE IS FURTHER GIVEN that at the said time and place, interested persons will be given the opportunity to be heard. For further information, contact Richard Robinson or David Jones, Stanislaus County Chief Executive Office, (209) 525-6333 or at 1010 10th Street, Suite 6800, Modesto, CA.

BY ORDER OF THE BOARD OF SUPERVISORS

DATED: August 4, 2011

ATTEST: CHRISTINE FERRARO TALLMAN, Clerk  
of the Board of Supervisors  
of the County of Stanislaus,  
State of California

BY: Elizabeth A. King, Assistant Clerk of the Board

AUGUST 10, 2011

OL#11-371

8/23/11

# Affidavit of Publication

STATE OF CALIFORNIA }  
County of Stanislaus }

VICKI FRAGO

Here-un-to being first duly sworn, deposes and says that all time hereinafter mentioned he/she was a citizen of the United States over the age of twenty-one (21) years, and doing business in said county, not interested in the matter of the attached publication, and is competent to testify in said matter, that he/she was at and during all said time the principal clerk to the printer and publisher of the

WATERFORDNEWS

a legal newspaper of general circulation published weekly in Waterford in said County of Stanislaus, State of California: that said

WATERFORDNEWS

is and was at all times herein mentioned, a newspaper of general circulation as that term is defined by Section 6000 of the Government Code, and as provided by said section and so adjudicated by Decree No. 41155 by the Superior Court of Stanislaus County, State of California, is published for the dissemination of local and telegraphic news and intelligence of a general character, have a bonafide subscription list of paying subscribers, and is not devoted to the interest, or published for the entertainment or instruction of a particular class, profession, trade, calling, race or denomination: or for the entertainment and instruction of any number of such classes, professions, trades, callings, races or denominations: that at all times said newspaper has been established, in Waterford, in said County and State, at regular intervals for more than one year preceding the first publication of the notice herein mentioned, that said notice was set in type not smaller than nonpareil and was preceded with words printed in blackface type not smaller than nonpareil, describing and expressing in general terms, the purport and character of the notice intended to be given

## NOTICE OF PUBLIC HEARING


August 9, 2011

of which named annexed is a printed copy, was published and printed in said

WATERFORDNEWS

at least 1 time, commencing on the 9th day of August 2011 and ending on the 9th day of August 2011 the days inclusive, and as often during said time as said newspaper was regularly issued, to wit:

I declare under penalty of perjury under the laws of the State of California that the foregoing is true and correct. Dated this 9th day of August 2011.



PRINCIPAL CLERK OF THE PRINTER

## Legal # 5291 NOTICE OF PUBLIC HEARING STANISLAUS COUNTY SUPERVISORIAL REDISTRICTING

NOTICE IS HEREBY GIVEN that on Tuesday, August 23, 2011, at 9:05 a.m., or as soon thereafter as the matter may be heard, the Stanislaus County Board of Supervisors will meet in the Basement Chambers, 1010 10th Street, Modesto, CA, to conduct a public hearing to introduce and waive the first reading of an ordinance adjusting the boundaries of the supervisorial districts in accordance with the redistricting plan. Two draft maps for Stanislaus County Supervisorial Redistricting can be located on the Stanislaus County website at [www.stanislaus-county.com/redistricting](http://www.stanislaus-county.com/redistricting). NOTICE IS FURTHER GIVEN that at the said time and place interested parties

8/23/11

# Affidavit of Publication

STATE OF CALIFORNIA }  
County of Stanislaus }

VICKIFRAGO

**Hughson Chronicle**

Here-un-to being first duly sworn, deposes and says that all time hereinafter mentioned he/she was a citizen of the United States over the age of twenty-one (21) years, and doing business in said county, not interested in the matter of the attached publication, and is competent to testify in said matter, that he/she was at and during all said time the principal clerk to the printer and publisher of the

HUGHSONCHRONICLE

a legal newspaper of general circulation published weekly in Hughson in said County of Stanislaus, State of California: that said

HUGHSONCHRONICLE

is and was at all times herein mentioned, a newspaper of general circulation as that term is defined by Section 6000 of the Government Code, and as provided by said section and so adjudicated by Decree No. 41926 by the Superior Court of Stanislaus County, State of California, is published for the dissemination of local and telegraphic news and intelligence of a general character, have a bonafide subscription list of paying subscribers, and is not devoted to the interest, or published for the entertainment or instruction of a particular class, profession, trade, calling, race of denomination: or for the entertainment and instruction of any number of such classes, professions, trades, callings, races or denominations: that at all times said newspaper has been established, in Hughson; in said County and State, at regular intervals for more than one year preceding the first publication of the notice herein mentioned, that said notice was set in type not smaller than nonpareil and was preceded with words printed in blackface type not smaller than nonpareil, describing and expressing in general terms, the purport and character of the notice intended to be given

## NOTICE OF PUBLIC HEARING

August 9, 2011

of which named annexed is a printed copy, was published and printed in said

HUGHSON CHRONICLE

at least 1 time, commencing on the 9th day of August 2011 and ending on the the 9th day of August 2011 the days inclusive, and as often during said time as said newspaper was regularly issued, to wit:

I declare under penalty of perjury under the laws of the State of California that the foregoing is true and correct.

Dated this 9th day of August 2011.

*Vicki Frago*

PRINCIPAL CLERK OF THE PRINTER

Legal # 5292

### NOTICE OF PUBLIC HEARING

### STANISLAUS COUNTY SUPERVISORIAL REDISTRICTING

NOTICE IS HEREBY GIVEN that on Tuesday, August 23, 2011, at 9:05 a.m., or as soon thereafter as the matter may be heard, the Stanislaus County Board of Supervisors will meet in the Basement Chambers, 1010 10th Street, Modesto, CA, to conduct a public hearing to introduce and waive the first reading of an ordinance adjusting the boundaries of the supervisorial districts in accordance with the redistricting plan. Two draft maps for Stanislaus County Supervisorial Redistricting can be located on the Stanislaus County

website [stanislauscounty.com/](http://stanislauscounty.com/)

**NOTICE IS FURTHER GIVEN** that at the said time and place, interested persons will be given the opportunity to be heard. For further information, contact Richard Robinson or David Jones, Stanislaus County Chief Executive Office, (209) 525-6333 or at 1010 10th Street, Suite 6800, Modesto, CA.

BY ORDER OF THE BOARD OF SUPERVISORS

DATED: August 4, 2011  
ATTEST: CHRIS-TINE FERRARO TALLMAN, Clerk

of the Board of Supervisors of the County of Stanislaus,

State of California  
BY: Elizabeth A. King, Assistant Clerk of the Board

Publication Date: 8-9-11

emsa audited

8/23/11

# PROOF OF PUBLICATION

(2015.5 C. C. P.)

STATE OF CALIFORNIA,

County of Stanislaus

I am a citizen of the United States and a resident of the county aforesaid; I am over the age of twenty-one years, and not a party to or interested in the above entitled matter. I am the principal clerk of THE RIVERBANK NEWS, 122 South Third Ave, Oakdale, California, a newspaper of general circulation, published in Riverbank, California in the City of Riverbank, County of Stanislaus, and which newspaper has been adjudged a Newspaper of general circulation, by the Superior Court of the County of Stanislaus, State of California. That the Notice, of which the annexed is a printed copy (set in type not smaller than nonpareil), has been published in each regular and entire issue of said newspaper and not in any supplement thereof on the following dates, to-wit:

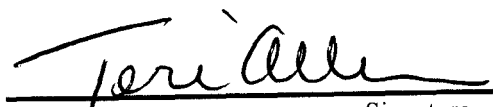
August 10

All in the year 2011.

I certify or declare) under penalty of perjury that the Foregoing is true and correct.

Dated at Riverbank, California,

this 10<sup>TH</sup> day of August 2011

  
\_\_\_\_\_  
Signature

This space is for the County Clerk's Filing Stamp

Proof of Publication of

## PUBLIC HEARING

### SUPERVISORIAL REDISTRICTING AUGUST 23, 2011

#### PUBLIC NOTICE

##### **NOTICE OF PUBLIC HEARING STANISLAUS COUNTY SUPERVISORIAL REDISTRICTING**

NOTICE IS HEREBY GIVEN that on Tuesday, August 23, 2011, at 9:05 a.m., or as soon thereafter as the matter may be heard, the Stanislaus County Board of Supervisors will meet in the Basement Chambers, 1010 10th Street, Modesto, CA, to conduct a public hearing to introduce and waive the first reading of an ordinance adjusting the boundaries of the supervisorial districts in accordance with the redistricting plan. Two draft maps for Stanislaus County Supervisorial Redistricting can be located on the Stanislaus County website at [www.stancounty.com/redistricting](http://www.stancounty.com/redistricting).

NOTICE IS FURTHER GIVEN that at the said time and place, interested persons will be given the opportunity to be heard. For further information, contact Richard Robinson or David Jones, Stanislaus County Chief Executive Office, (209) 525-6333 or at 1010 10th Street, Suite 6800, Modesto, CA.

BY ORDER OF THE BOARD OF SUPERVISORS  
DATED: August 4, 2011

ATTEST: CHRISTINE FERRARO TALLMAN, Clerk  
of the Board of Supervisors  
of the County of Stanislaus,  
State of California

BY: Elizabeth A. King, Assistant Clerk of the Board

AUGUST 10, 2011

RN#11-296

# PROOF OF PUBLICATION

(2015.5 C.C.P.)

STATE OF CALIFORNIA  
County of Stanislaus

I am a citizen of the United States and a resident of the County aforesaid; I am over the age of eighteen years, and not a party to or interested in the above-entitled matter. I am the printer, foreman or principal clerk of The West Side INDEX, a newspaper of general circulation, printed and published weekly in the City of Newman, County of Stanislaus, and which newspaper has been adjudged a newspaper of general circulation by the Superior Court of the County of Stanislaus, State of California, under the date of April 25, 1952, Case Number 46882; that the notice, of which the annexed is a printed copy (set in type not smaller than nonpareil), has been published in each regular and entire issue of said newspaper and not in any supplement thereof on the following dates, to-wit:

August 11

all in the year 2011.

I certify (or declare) under penalty of perjury that the foregoing is true and correct.

Dated at Newman, California, this 11th day of August, 2011.

  
Signature

This space is for the County Clerk's Filing Stamp

BOARD OF SUPERVISORS

2011 SEP -8 A 10:59

Proof of Publication of  
Notice of Public Hearing  
Stanislaus County  
Supervisory Redistricting

## PUBLIC NOTICE • PUBLIC NOTICE

### NOTICE OF PUBLIC HEARING STANISLAUS COUNTY SUPERVISORIAL REDISTRICTING

NOTICE IS HEREBY GIVEN that on Tuesday, August 23, 2011, at 9:05 a.m., or as soon thereafter as the matter may be heard, the Stanislaus County Board of Supervisors will meet in the Basement Chambers, 1010 10th Street, Modesto, CA, to conduct a public hearing to introduce and waive the first reading of an ordinance adjusting the boundaries of the supervisorial districts in accordance with the redistricting plan. Two draft maps for Stanislaus County Supervisorial Redistricting can be located on the Stanislaus County website at [WWW.stancounty.com/redistricting](http://www.stancounty.com/redistricting).

NOTICE IS FURTHER GIVEN that at the said time and place, interested persons will be given the opportunity to be heard. For further information, contact Richard Robinson or David Jones, Stanislaus County Chief Executive Office, (209) 525-6333 or at 1010 10th Street, Suite 6800, Modesto, CA.

BY ORDER OF THE BOARD OF SUPERVISORS

DATED: August 4, 2011

ATTEST: CHRISTINE FERRARO TALLMAN, Clerk  
of the Board of Supervisors  
of the County of Stanislaus,  
State of California

BY: Elizabeth A. King, Assistant Clerk of the Board

PUBLISHED: Aug. 11, 2011

PROOF OF PUBLICATION



PROOF OF PUBLICATION  
(2015.5 C.C.P)

STATE OF CALIFORNIA  
County of Stanislaus

I am a citizen of the United States and a resident of the County aforesaid; I am over the age of eighteen years and not a party to or interested in the above-entitled matter. I am the principal clerk of the printer of the Patterson Irrigator, a newspaper of general circulation, printed and published once a week on Thursdays, in the city of Patterson, California, County of Stanislaus, and which newspaper has been adjudged a newspaper of general circulation by the Superior Court, of the County of Stanislaus, State of California, under the date of June 23, 1952, Case Number 47304; that the notice, of which the annexed is a printed copy (set in type not smaller than nonpareil), has been published in each regular and entire issue of said newspaper and not in any supplement thereof on the following dates, to-wit:

8/11/2011

all in the year 2011

I certify (or declare) under penalty of perjury that the foregoing is true and correct.

Dated at Patterson, California, this 11  
day of August, 2011

Signature

This space is for the County Clerk's Filing stamp

Proof of Publication of

NOTICE OF PUBLIC HEARING  
STANISLAUS COUNTY  
SUPERVISORIAL REDISTRICTING

NOTICE IS HEREBY GIVEN that on Tuesday, August 23, 2011, at 9:05 a.m., or as soon thereafter as the matter may be heard, the Stanislaus County Board of Supervisors will meet in the Basement Chambers, 1010 10th Street, Modesto, CA, to conduct a public hearing to introduce and waive the first reading of an ordinance adjusting the boundaries of the supervisorial districts in accordance with the redistricting plan. Two draft maps for Stanislaus County Supervisorial Redistricting can be located on the Stanislaus County website at [www.stancounty.com/redistricting](http://www.stancounty.com/redistricting).

NOTICE IS FURTHER GIVEN that at the said time and place, interested persons will be given the opportunity to be heard. For further information, contact Richard Robinson or David Jones, Stanislaus County Chief Executive Office, (209) 525-6333 or at 1010 10th Street, Suite 6800, Modesto, CA.

BY ORDER OF THE BOARD OF SUPERVISORS

DATED: August 4, 2011

ATTEST: CHRISTINE FERRARO  
TALLMAN, Clerk  
of the Board of Supervisors  
of the County of Stanislaus,  
State of California

BY: Elizabeth A. King,  
Assistant Clerk of the Board

8/11/11

**DECLARATION OF PUBLICATION  
(C.C.P. S2015.5)**

**COUNTY OF STANISLAUS  
STATE OF CALIFORNIA**

I am a citizen of the United States and a resident of the County aforesaid; I am over the age of eighteen years, and not a party to or interested in the above entitled matter. I am a printer and principal clerk of the publisher of **THE MODESTO BEE**, which has been adjudged a newspaper of general circulation by the Superior Court of the County of **STANISLAUS**, State of California, under the date of **February 25, 1951, Action No. 46453**. The notice of which the annexed is a printed copy has been published in each issue thereof on the following dates, to wit:

**Vida En El Valle Publication  
AUGUST 10, 2011**

I certify (or declare) under penalty of perjury that the foregoing is true and correct and that this declaration was executed at **MODESTO**, California on

**AUGUST 10, 2011**



(Signature)

**AVISO DE AUDICIÓN PÚBLICA  
CONDADO DE STANISLAUS  
REDISTRATACIÓN SUPERVISORAL**

SE DA AVISO POR ESTE MEDIO que el día 23 de agosto del 2011, a las 9:05 a.m., o lo más temprano de allí en adelante en que se escuche el asunto, el Consejo del Condado de Stanislaus se reunirá en el despacho de juntas públicas en el 1010 10th Street, Modesto, CA para realizar una audición pública para introducir y retirar la primera lectura de una ordenanza ajustando las líneas divisorias de los distritos supervisorales de acuerdo con el plan de redistribución. Dos mapas preliminares para la Redistribución del Condado de Stanislaus pueden ser localizados en la página de internet [www.stancounty.com/redistricting](http://www.stancounty.com/redistricting)

SE DA AVISO MAS ALLA que a la dicha hora y lugar, se le dará la oportunidad de ser escuchadas a las personas interesadas. Para más información comuníquese con Sandra Regalo en la Oficina Ejecutiva del Condado de Stanislaus al (209) 525-6333 o Juan Gonzalez al (209) 525-6330, o en el 1010 10th Street, Suite 6800, Modesto CA.

POR LA ORDEN DEL CONSEJO. FECHA: 4 de agosto del 2011. ATTEST: CHRISTINE FERRARO TALLMAN, Clerk of the Board of Supervisors of the County of Stanislaus, State of California; BY: Elizabeth A. King, Assistant Clerk of the Board

# County of Stanislaus

## 2011 Supervisorial Redistricting Project

August 23, 2011



Stanislaus County Supervisorial Redistricting 2011

# Legal Requirements

- Board of Supervisors required to adjust supervisorial district boundaries every 10-years
- Each district to be as nearly equal in population as may be
- US Census data is used



# Review

- The Redistricting Steering Committee and the Ad Hoc Citizen Redistricting Advisory Committee prepared and distributed the redistricting report on August 1, 2011
- Staff has conducted a detailed presentation of the redistricting process before the Board on August 16, 2011



# Population Statistics

Stanislaus County Total Population in 2010

Census: **514,453**

Ideal population per district:

**102,891 (+/- 2%)**



# Population Statistics

**Ideal Population 102,891**

	<b>2010 Census Population</b>	<b>Target Population</b>	<b>Population over/under</b>	<b>Percentage over/under</b>
<b>District One</b>	113,756	102,891	+ 10,865	+ 9.55%
<b>District Two</b>	110,722	102,891	+ 7,831	+ 7.07%
<b>District Three</b>	91,713	102,891	- 11,178	- 12.19%
<b>District Four</b>	91,922	102,891	- 10,969	- 11.93%
<b>District Five</b>	106,340	102,891	+ 3,449	+ 3.24%

**24% spread in existing districts**





# Public Meetings and Comment

- Seven public meetings with a total of 59 people attended. A total of 26 comments received at public meetings
- A total of three comments received via email
- A grand total of 29 comments





# Public Meetings and Comment

- Information handouts and public comment forms available in English and Spanish
- Spanish translation available at each meeting for public comment
- Basic instruction on redistricting provided
- Public comment received



# Public Meetings and Comment

- All meeting comments are tracked in several forms; electronic notes typed from verbal comment, filled out public comment forms and maps drawn for COIs
- All comments logged in GIS System



# Mapping Process

- Redistricting Steering Committee and Ad Hoc Citizen Redistricting Advisory Committee approve three recommended maps
- Three final recommended maps: Option 1, Option 2 and Option 2 Alternative



# Recommended Options

Option 1

Option 2

Option 2 - Alternative



# Recommended Option 1

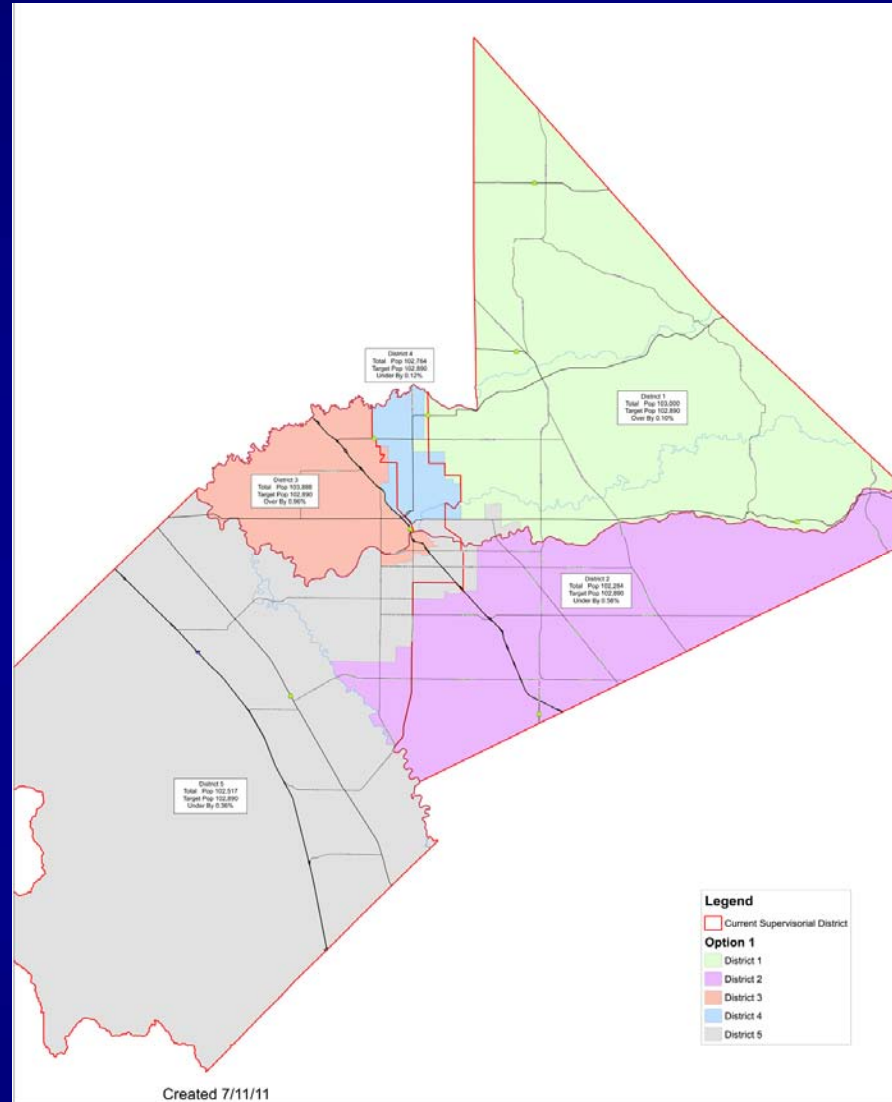
## OPTION ONE:

Ideal Population 102,891

District 1	District 2	District 3	District 4	District 5
103,000	102,284	103,888	102,764	102,517
+ .1%	- .58%	+ .96%	- .12%	- .36%



# Option 1



Stanislaus County Supervisorial Redistricting 2011

# Option 1 pdf

[View PDF](#)



Stanislaus County Supervisorial Redistricting 2011

# Recommended Option 2

**OPTION TWO:**

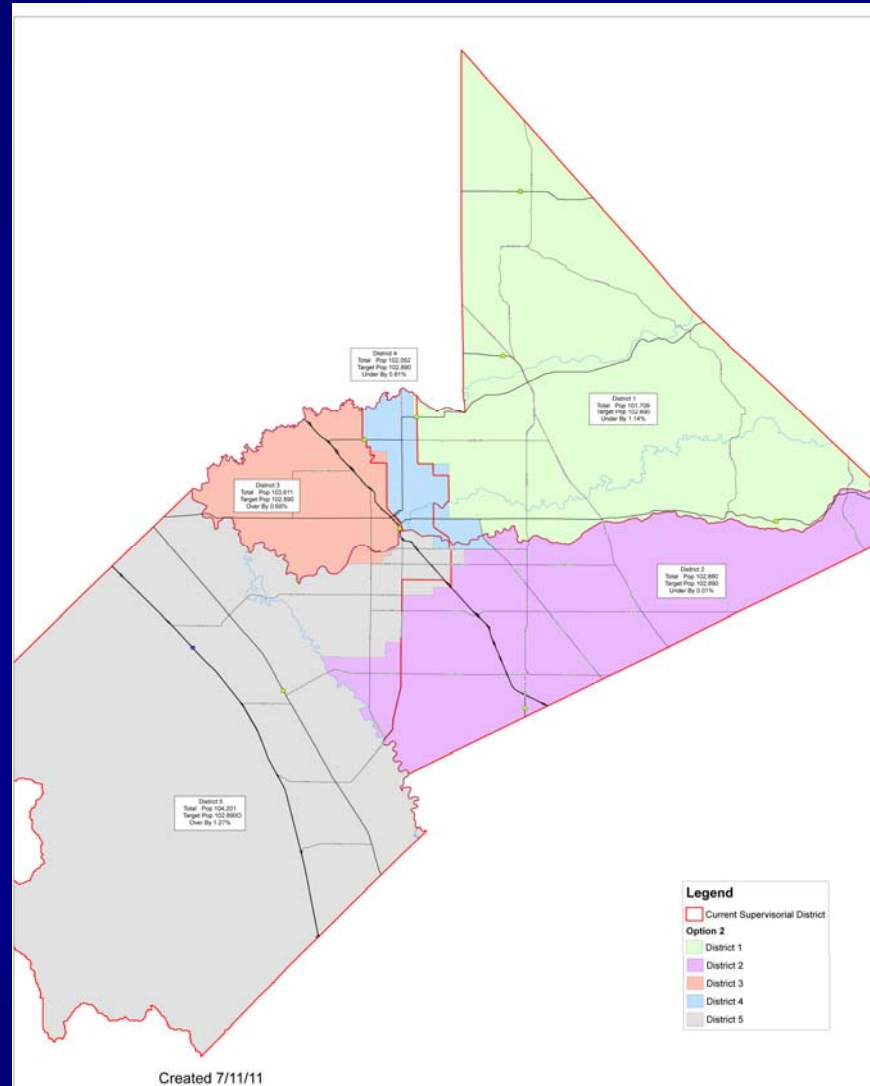
**Ideal Population 102,891**

District 1	District 2	District 3	District 4	District 5
102,709	102,880	103,611	102,052	104,201
- 1.14%	- .01%	+ .69%	- .81%	+ 1.27%





# Option 2



Stanislaus County Supervisorial Redistricting 2011

# Option 2 pdf

[View PDF](#)



Stanislaus County Supervisorial Redistricting 2011

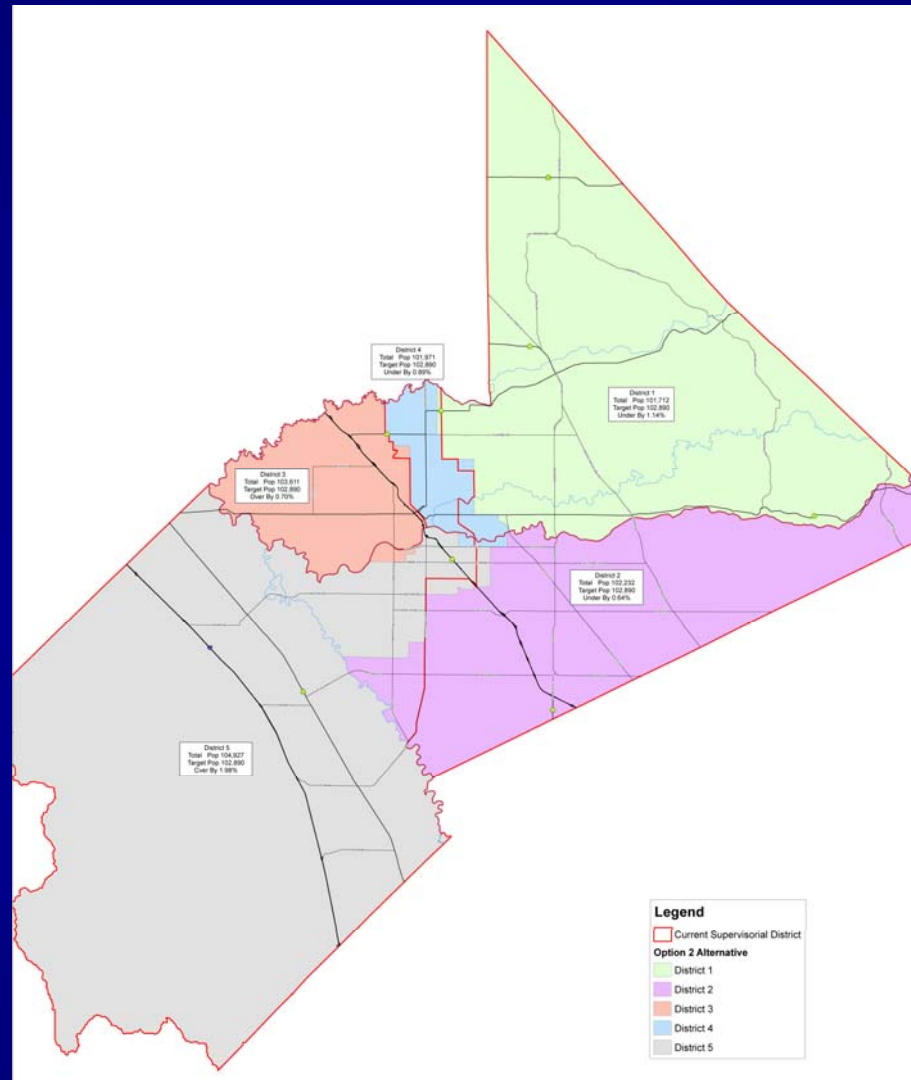
# Recommended Option 2 Alternative

**OPTION TWO - Alternative:      Ideal Population 102,891**

District 1	District 2	District 3	District 4	District 5
101,712	102,232	103,611	101,971	104,927
- 1.14%	- .64%	+ .7%	- .89%	+ 1.98%



# Option 2 Alternative



Stanislaus County Supervisorial Redistricting 2011

# Option 2 Alternative pdf

[View PDF](#)



Stanislaus County Supervisorial Redistricting 2011

# Staff Recommendations

1. Open the public hearing to accept public testimony regarding supervisorial redistricting



# Staff Recommendations

2. Approve and select a redistricting option and make appropriate findings regarding the adjustment of the boundaries for supervisorial districts.



# Staff Recommendations

3. Introduce, waive the first reading, and approve an ordinance adjusting the boundaries of the supervisorial districts in accordance with the selected redistricting option.

